





# Green Track Circuit

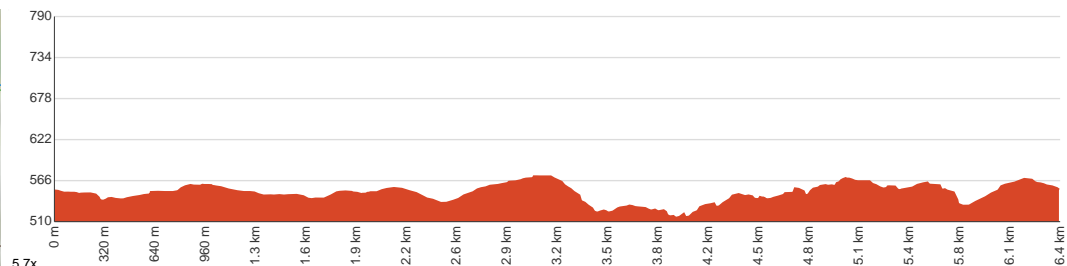
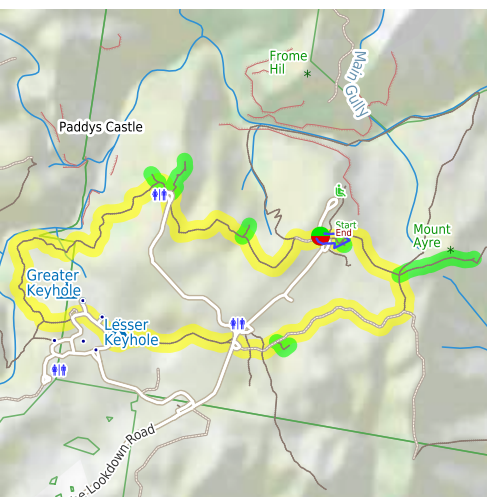
 2 h to 3 h  
 1 h to 1 h 30 min

  
6.4 km  
Circuit

  
↑ 237 m  
↓ 238 m

  
Moderate track

Starting from the William Mitchell car park on Bungonia Lookdown Road, Bungonia National Park, this walk takes you on a circuit around Bungonia National Park via the Green Track. This moderately easy loop takes walkers around Bungonia National Park, offering an excellent overview of the park, passing through stunning bushland scenery and taking in all the main lookouts and natural environments. The walk initially winds around the plateau through eucalypt woodlands, passing optional side trips to the Mount Ayre Lookout and the Grill Cave. After passing the Bungonia Campground, the walk meanders above Bungonia Creek, passing an unfenced lookout over Bungonia Falls before reaching a car park and picnic area with toilets and gas barbecues. From there, walkers can take short side trails to the Jerrara Lookout, which provides excellent views of Jerrara Falls, and to Adam's Lookout, where a viewing platform extends over the edge of the canyon, providing breathtaking views across Bungonia Gorge. The walk then skirts around the rim of the gorge, passing an optional side trail to Mass Cave before returning to the car park. This walk consists of wide, narrow, gently undulating trails with uneven and compacted natural surfaces. Suitable for average fitness levels. Let us begin by acknowledging the Traditional Custodians of the land on which we travel today, and pay our respects to their Elders past and present.


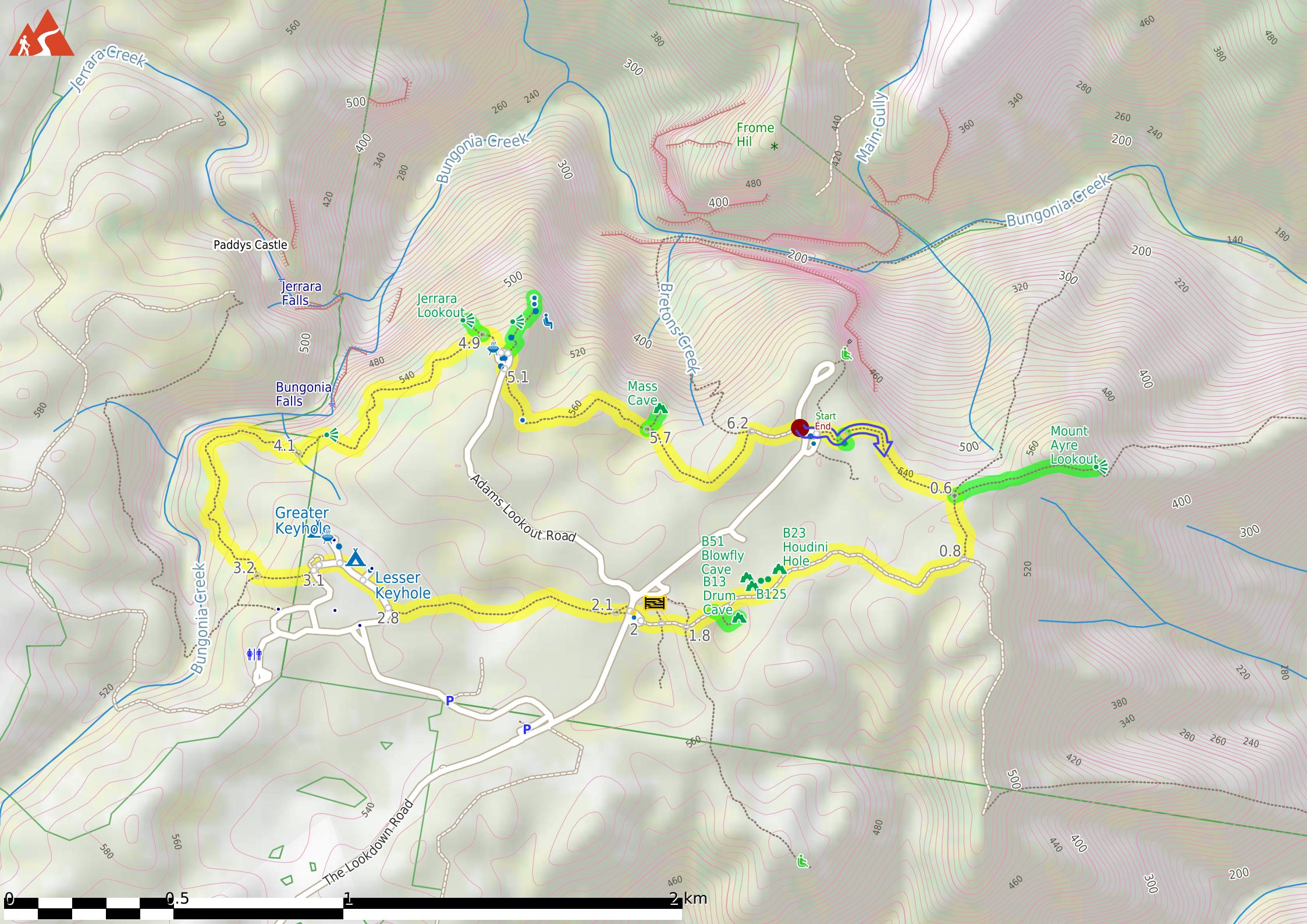


Class 3 of 6 Formed track, with some branches and other obstacles	
Quality of track	Formed track, with some branches and other obstacles (3/6)
Gradient	Gentle hills with occasional steps (2/6)
Signage	Clearly signposted (2/6)
Infrastructure	Generally useful facilities (such as fenced cliffs and seats) (2/6)
Experience Required	Some bushwalking experience recommended (3/6)
Weather	Storms may impact on navigation and safety (3/6)

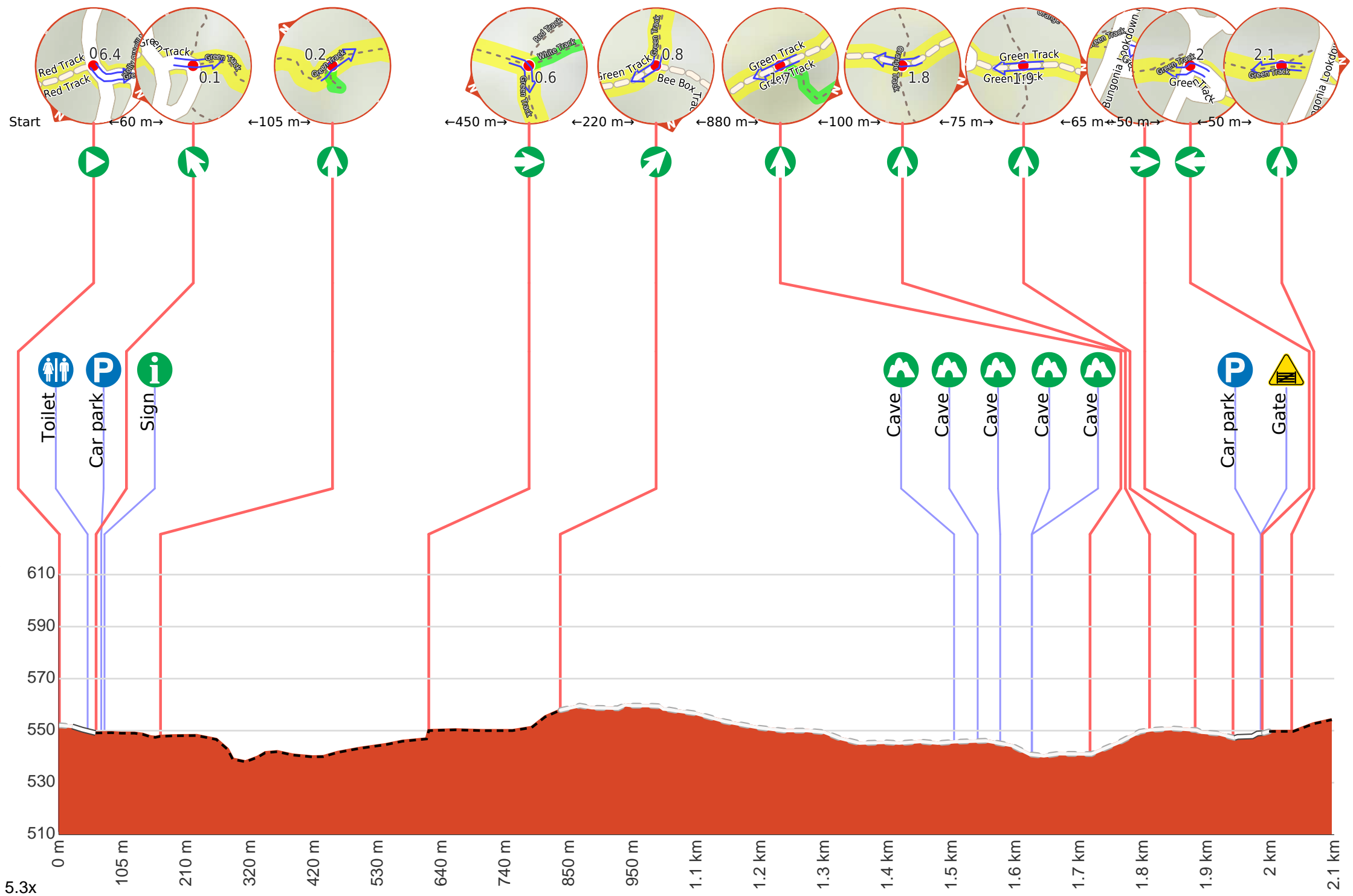
**Getting to the start:** From , Marulan.

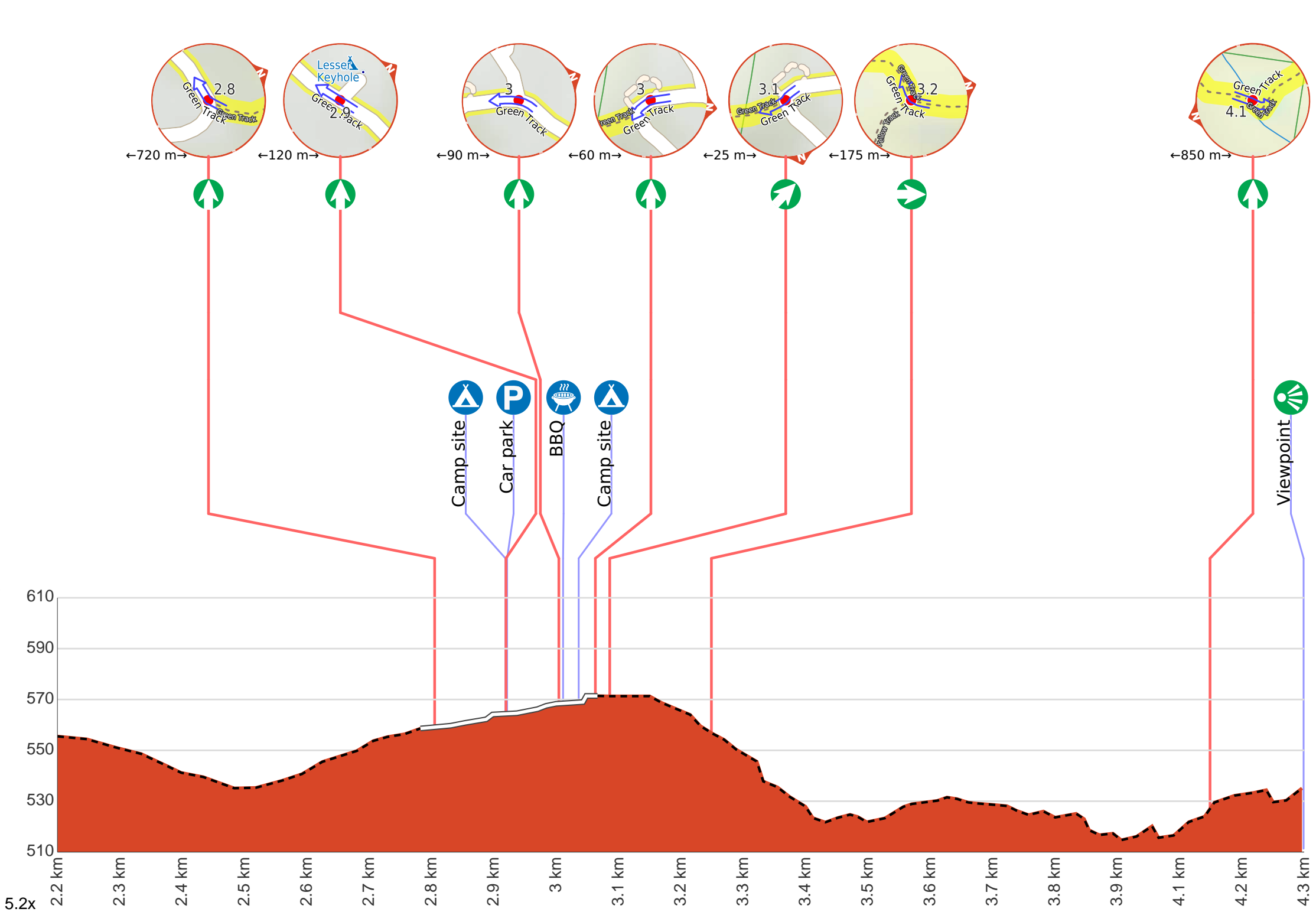
Share  
Bushwalk.com  
[/j/S3NTYH](https://www.bushwalk.com.au/j/S3NTYH)

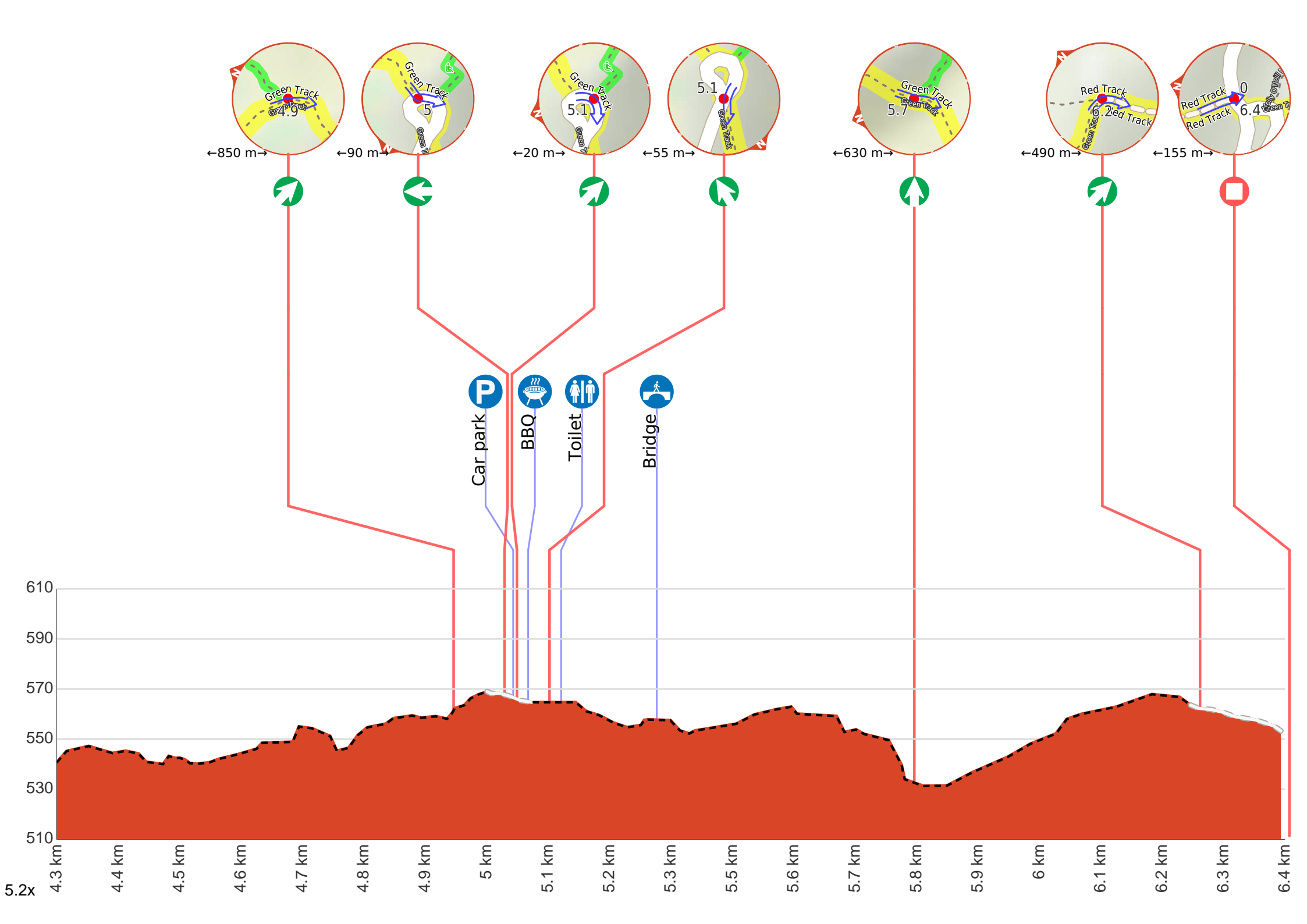








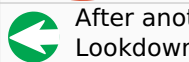




**Getting started:** From the William Mitchell car park on Bungonia Lookdown Road, Bungonia National Park, head past the public toilets towards the parking bay that has a 'Welcome to Bungonia State Conservation Area' information shelter. Head past the information shelter and follow the trail ahead, following the green trail markers, and continue the Green Track Circuit (clockwise).



At the intersection of Bungonia Lookdown Road & Red Track **Start** heading along *Bungonia Lookdown Road* (a vehicle track).



After another 25 m (from the Bungonia Lookdown Road) **turn left** (a service road).



After another 25 m pass the toilet (15 m on your right). This toilet is wheelchair accessible.



After another 6 m (from the Molly O'Neill Nature Walk) **continue straight**.



After another 15 m pass the "David Reid Car Park" (35 m on your right).



From the Green Track **veer left**, to head along Green Track (a walking track).



After another 15 m pass the sign (8 m on your left).

**Start of an optional side trip:** This tiny side trip takes you to Fossil Cave and back.



To start this optional side trip turn sharp right here. from the Green Track **Start** (a walking track).



After 9 m head through/around the gate.



After another 35 m come to "B4 Fossil Cave".



Continue another 0 m to find B4 Fossil Cave at the end.



Turn around and retrace your steps back the 45 m to the main route.

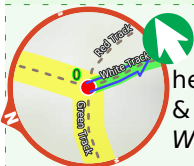


Back at the main route turn right and follow on from the 170 m waypoint.



After another 95 m (from the Green Track) **continue straight**, to head along Green Track.

**Start of an optional side trip:** This optional side trip takes you to Mount Ayre Lookout via the White Track.



To start this optional side trip veer left here. at the intersection of White Track & Green Track **Start** heading along *White Track* (a walking track).



After 370 m pass the "Mount Ayre" (45 m on your left).



After another 75 m (from the White Track) **continue straight**, to head along White Track.



After another 15 m come to "Mount Ayre Lookout".



A seat., has a backrest.



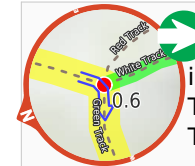
Continue another 0 m to find Mount Ayre Lookout at the end.



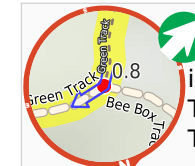
Turn around and retrace your steps back the 460 m to the main route.



Back at the main route turn left and follow on from the 620 m waypoint.



After another 450 m (at the intersection of Green Track & White Track) **turn right**, to head along Green Track.



After another 220 m (at the intersection of Green Track & Bee Box Track) **veer right**, to head along Green Track (a vehicle track).



After another 660 m pass the "B23 Houdini Hole" (25 m on your right).



After another 40 m pass the "B50 Naked Lady Cave" (30 m on your right).



After another 35 m pass the "B16 Blowfly Cave" (45 m on your right).

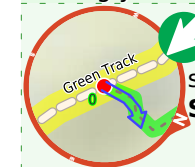


After another 50 m pass the "B125" (35 m on your right).



Then pass the "B51 Blowfly Cave" (65 m on your right).

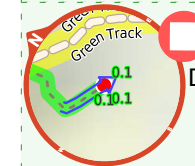
**Start of an optional side trip:** A little side trip taking you to The Drum Cave.



To start this optional side trip turn sharp left here. from the Green Track **Start** (a walking track).




After another 105 m come to "B13 Drum Cave".

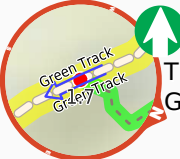


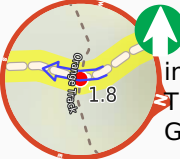
Continue another 0 m to find B13 Drum Cave at the end.



Turn around and retrace your steps back the 105 m to the main route.


 Back at the main route veer left and follow on from the 1.7 km waypoint.


 After another 95 m (from the Green Track) **continue straight**, to head along Green Track.


 After another 100 m (at the intersection of Green Track & Orange Track) **continue straight**, to head along Green Track.


 After another 75 m (from the Green Track) **continue straight**, to head along Green Track.


 After another 65 m (from the Green Track) **turn right** (a service road).


 After another 45 m pass the "Louis Guymer" (10 m on your left).


 Then head through/around the gate.


 After another 2 m (from the Bungonia Lookdown Road) **turn left**, to head along Bungonia Lookdown Road (a vehicle track).


 After another 9 m (at the intersection of Green Track & Bungonia Lookdown Road) **turn right**, to head along Green Track (a walking track).


 After another 40 m (from the Green Track) **continue straight**, to head along Green Track.


 After another 720 m (from the Green Track) **continue straight** (a service road).


 After another 120 m come to the "Lesser Keyhole" (45 m on your right). There is a fee to use this campsite. Open fires are not allowed.


 Then pass the car park (40 m on your right).


 **Continue straight.**

 After another 90 m **continue straight**.

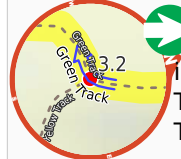
 After another 7 m pass the BBQ (55 m on your right).


 After another 25 m come to the "Greater Keyhole" (75 m on your right). There is a fee to use this campsite. Open fires are not allowed.


 After another 30 m **continue straight**.

 After another 20 m **veer left**.


 After another 6 m (from the Green Track) **veer right**, to head along Green Track (a walking track).


 After another 175 m (at the intersection of Green Track & Yellow Track) **turn right**, to head along Green Track.


 After another 850 m (from the Green Track) **continue straight**, to head along Green Track.


 After another 160 m come to the viewpoint (9 m on your left).


**Start of an optional side trip:** An optional little side trip to Jerrara Lookout and back.

 To start this optional side trip turn sharp left here. from the Green Track **Start** (a walking track).

 After another 70 m come to "Jerrara Lookout".

 Continue another 0 m to find Jerrara Lookout at the end.

 Turn around and retrace your steps back the 70 m to the main route.

 Back at the main route turn sharp left and follow on from the 4.9 km waypoint.





After another 690 m (from the Green Track) **veer right**, to head along Green Track.



After another 105 m pass the car park (about 20 m ahead).



At the intersection of Adams Lookout Road & Green Track **turn left**, to head along Adams Lookout Road (a vehicle track).

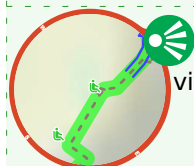
**Start of an optional side trip:** An optional side trip taking you to Adams Lookout.



To start this optional side trip turn left here. from the Adams Lookout Road **Start** (a footpath).



After 70 m pass a seat (4 m on your left)., has a backrest.



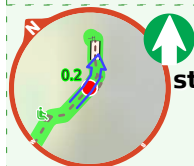
After another 110 m come to the viewpoint (10 m on your left).



Then pass a seat (on your right)., has a backrest.



**Veer right.**



After another 45 m **continue straight**.



After another 20 m pass a seat (5 m on your right)., has a backrest.



**Veer left.**



After another 15 m cross the bridge (about 25 m long)



Then cross the bridge (about 8 m long)



Then head down the 16 wooden steps (about 8 m long)



Then cross the bridge (about 6 m long)



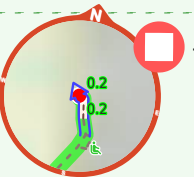
Then head down the 16 wooden steps (about 6 m long)



Then cross the bridge (about 3 m long)



Then head down the 16 wooden steps (about 3 m long)



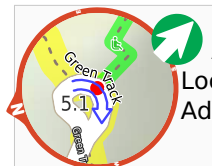
The end.



Turn around and retrace your steps back the 230 m to the main route.



Back at the main route turn left and follow on from the 5.1 km waypoint.



After another 20 m (from the Adams Lookout Road) **veer right**, to head along Adams Lookout Road.



After another 20 m pass the "BBQ GAS" (15 m on your right).



After another 55 m pass the toilet (15 m on your right).



At the intersection of Green Track & Adams Lookout Road **veer left**, to head along Green Track (a walking track).



After another 185 m cross the bridge (about 5 m long)

**Start of an optional side trip:** An optional little side trip to Mass \"cathedral\" cave and back.



To start this optional side trip turn left here. from the Green Track **Start** (a walking track).



After another 80 m come to "Mass Cave".




The end.



Turn around and retrace your steps back the 80 m to the main route.



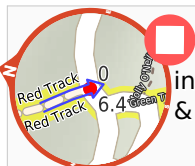
Back at the main route turn sharp left and follow on from the 5.7 km waypoint.



After another 440 m (from the Green Track) **continue straight**, to head along Green Track.



After another 490 m (at the intersection of Red Track & Green Track) **veer right**, to head along Red Track (a vehicle track).



Continue another 155 m to find at the intersection of Bungonia Lookdown Road & Red Track at the end.