



Flinders Peak Circuit Walk

(Wadawurrung Country)

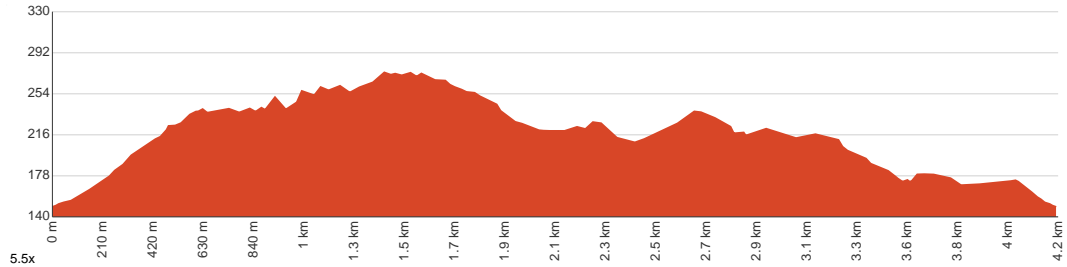
- 1 h 30 min to 2 h 15 min
- 45 min to 1 h 15 min
- 1 h 15 min to 2 h 45 min

4.2 km
Circuit

↑ 230 m
↓ 230 m

3
Moderate track

Starting from Turntable Drive picnic and parking area, Little River this walk heads north and encircles the Flinders Peak. The mostly easy walk is great for kids. It offers great views, passes several giant boulders and has a few short scrambles. And why not take your dog too, they're permitted to walk here if on leash. Let us begin by acknowledging the Wadawurrung people, Traditional Custodians of the land on which we travel today, and pay our respects to their Elders past and present.



Class 3 of 6 Formed track, with some branches and other obstacles	
Quality of track	Formed track, with some branches and other obstacles (3/6)
Gradient	Short steep hills (3/6)
Signage	Clearly signposted (2/6)
Infrastructure	Generally useful facilities (such as fenced cliffs and seats) (2/6)
Experience Required	No experience required (2/6)
Weather	Weather generally has little impact on safety (2/6)

Getting to the start: From Princes Highway, M1

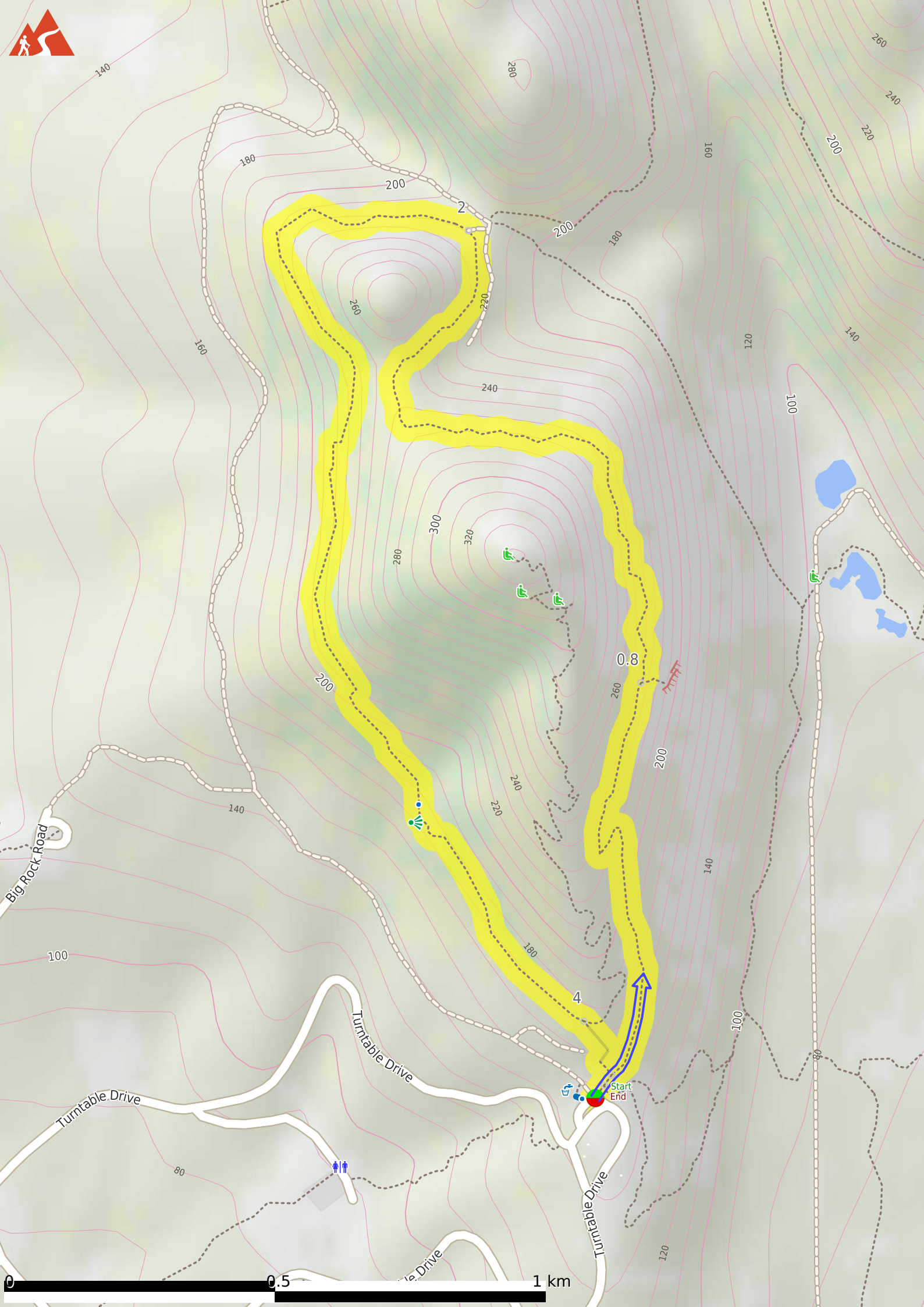
- Turn on to Avalon Road Offramp then drive for 820 m
- At roundabout, take exit 3 onto Avalon Road and drive for another 840 m
- Turn left onto McClelland Avenue and drive for another 1.3 km
- At roundabout, take exit 2 onto McClelland Avenue and drive for another 245 m
- At roundabout, take exit 1 onto Station Lake Road and drive for another 1.4 km
- At roundabout, take exit 3 onto Forest Road North and drive for another 1.6 km
- At roundabout, take exit 2 onto Forest Road North and drive for another 4.9 km
- Turn right onto Branch Road and drive for another 140 m
- Turn left onto Turntable Drive and drive for another 2.2 km
- Turn left onto Turntable Drive and drive for another 100 m
- Turn sharp left and drive for another 25 m

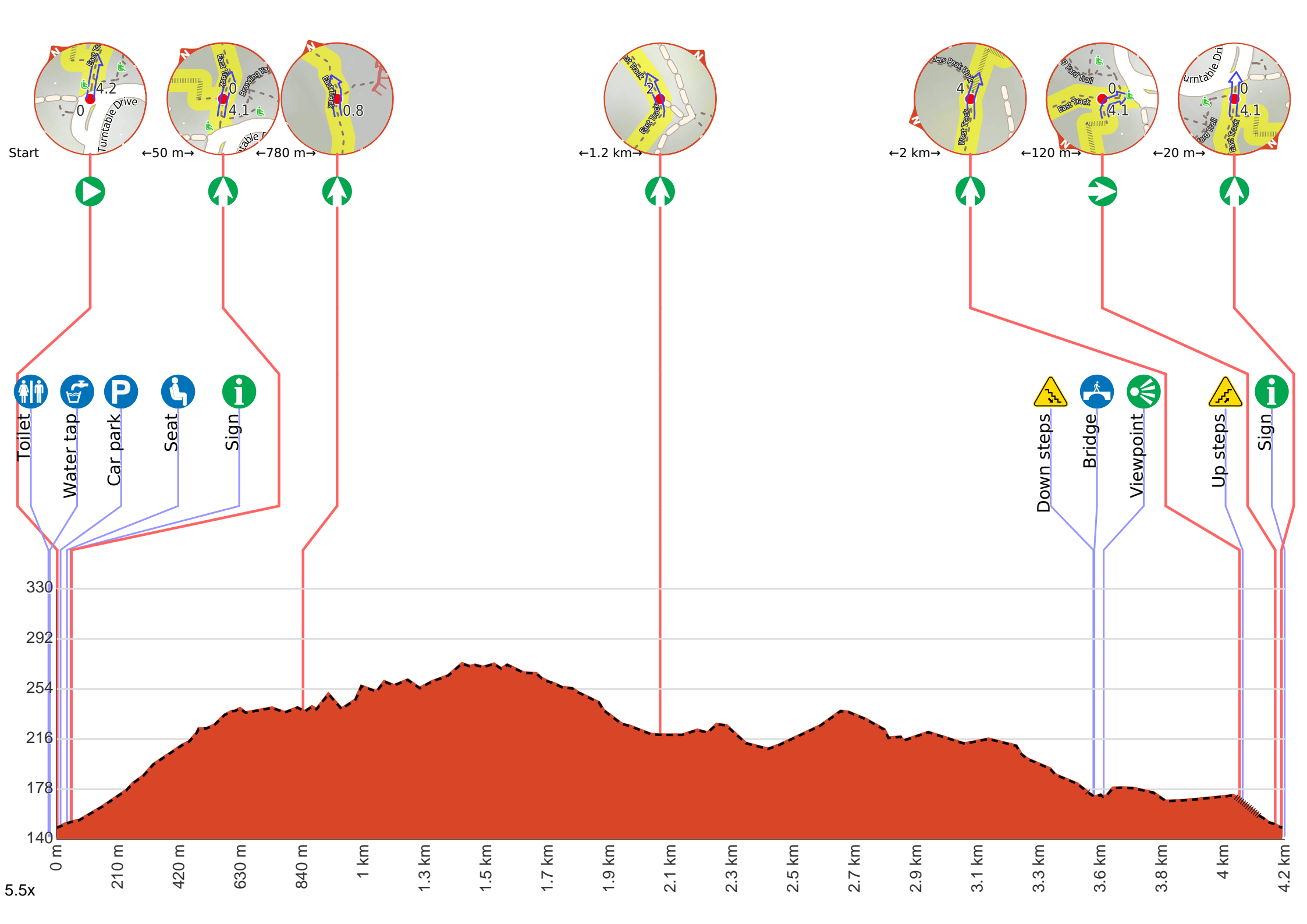
Before you start any journey ensure you;

- Tell someone you trust where you are going and what to do if you are late returning
 - Have adequate equipment, supplies, skills & knowledge to undertake this journey safely
 - Consider weather forecasts, park/track closures & fire dangers
 - Can respond to emergencies & call for help at any point
 - Are healthy and fit enough for this journey
- If not, change plans and stay safe. It is okay to delay and ask people for help.

Share
Bushwalk.com
[ij/SCYUMZ](https://bushwalk.com/ij/SCYUMZ)









Start.



There is a toilet (about 45 m back from the start).



There is water tap (about 40 m back from the start).



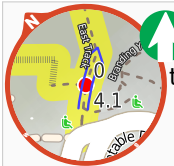
There is a car park.



After another 20 m pass a seat (7 m on your left).



After another 10 m pass the sign.



After another 3 m **continue straight**, to head along East Track.



After another 780 m **continue straight**, to head along East Track.



After another 1.2 km **continue straight**, to head along East Track.



After another 1.5 km head down the wooden steps (about 3 m long)



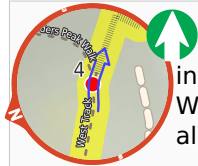
Then cross the bridge (about 3 m long)



After another 30 m come to the viewpoint (10 m on your right).



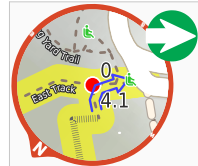
Continue straight, to head along West Track.



After another 470 m (at the intersection of Flinders Peak Walk & West Track) **continue straight**, to head along Flinders Peak Walk.



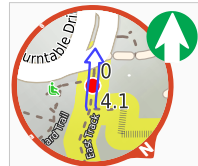
After another 10 m head up the steps (about 80 m long)



After another 30 m **turn right**.



After another 30 m pass the sign (on your left).



Continue straight.



After another 25 m come to the end.