



Bulcamatta Falls Track

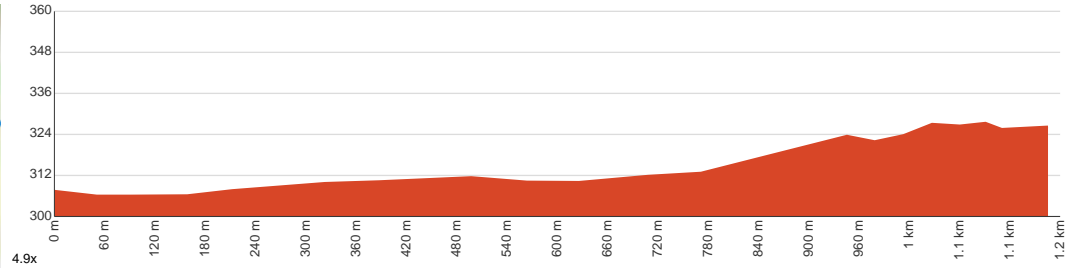
 45 min to 1 h 15 min


2.4 km
Return

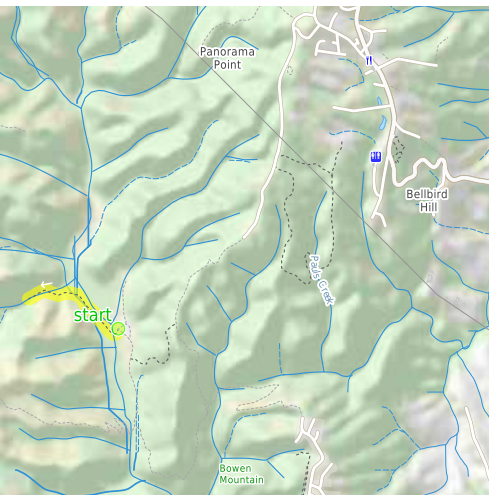

↑ 33 m
↓ 33 m

 3
Moderate track

Starting from the west side of Burrellow Creek campsite this return walk takes you through the forest along Burrellow Creek and a narrow and shaded gorge to Bulcamatta Falls. Let us begin by acknowledging the Traditional Custodians of the land on which we travel today, and pay our respects to their Elders past and present.



Class 3 of 6 Formed track, with some branches and other obstacles	
Quality of track	Formed track, with some branches and other obstacles (3/6)
Gradient	Gentle hills with occasional steps (2/6)
Signage	Directional signs along the way (3/6)
Infrastructure	Limited facilities, not all cliffs are fenced (3/6)
Experience Required	Some bushwalking experience recommended (3/6)
Weather	Storms may impact on navigation and safety (3/6)



Getting to the start: From Bells Line of Road, B59

- Turn on to Warks Hill Road then drive for 660 m
- Turn left onto Rain Ridge Road and drive for another 380 m
- Turn sharp left onto Burrellow Road and drive for another 4.7 km
- Turn right onto Tabaraga Ridge Fire Trail and drive for another 1.7 km
- Turn right onto Tabaraga Ridge Fire Trail and drive for another 1.1 km

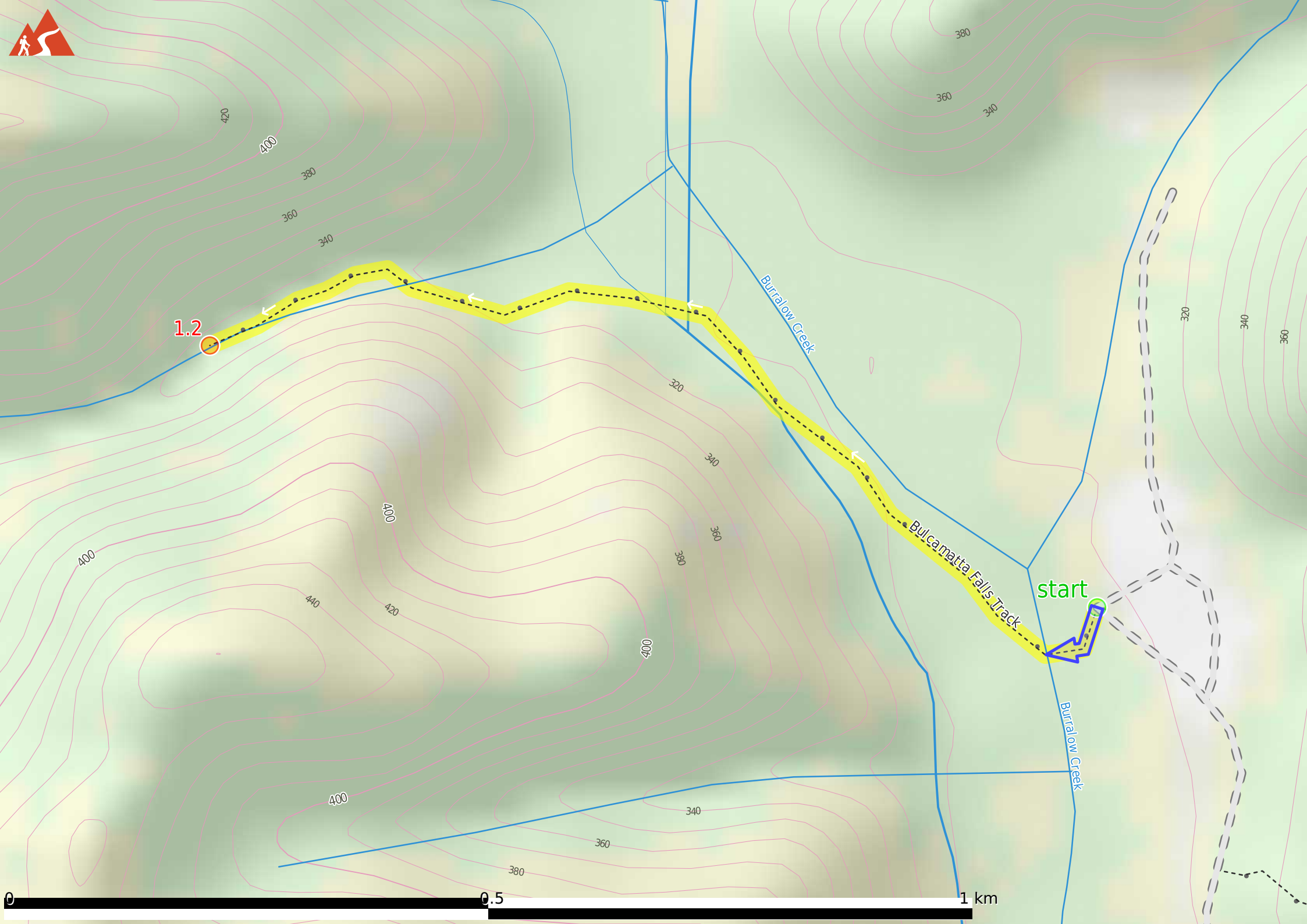
Before you start any journey ensure you;

- Tell someone you trust where you are going and what to do if you are late returning
- Have adequate equipment, supplies, skills & knowledge to undertake this journey safely
- Consider weather forecasts, park/track closures & fire dangers
- Can respond to emergencies & call for help at any point
- Are healthy and fit enough for this journey

If not, change plans and stay safe. It is okay to delay and ask people for help.

Share
Bushwalk.com
[/i/SI5PK3](https://www.bushwalk.com.au/SI5PK3)





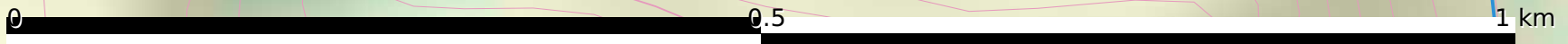
1.2

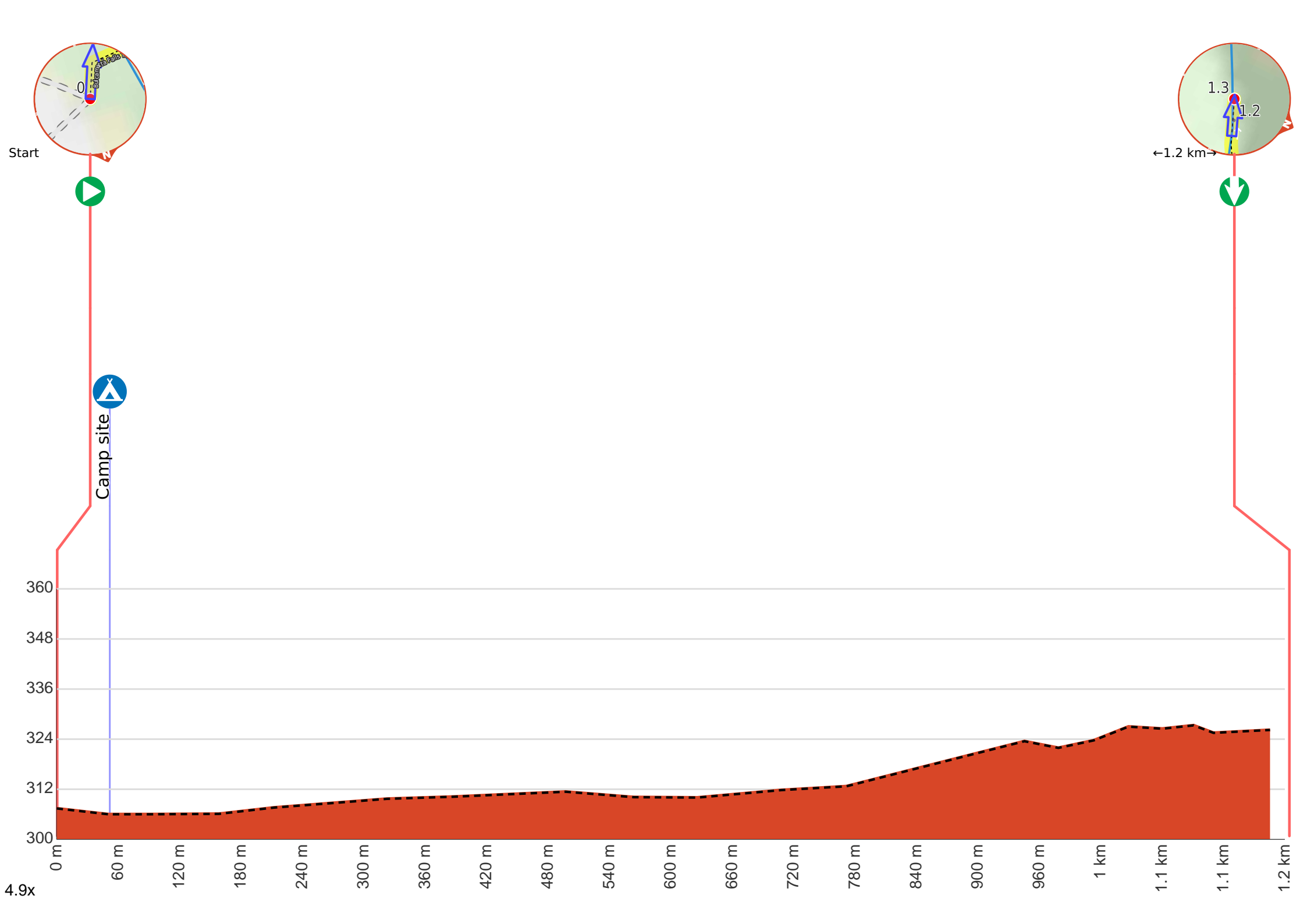
start

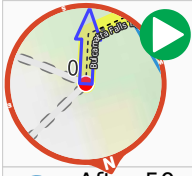
Burralow Creek

Bulcamatta Falls Track

Burralow Creek





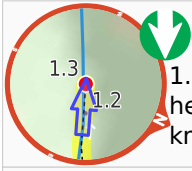


Start.



After 50 m come to the "Burralow Creek Campground" (5 m on your left).
W:www.nationalparks.nsw.gov.au

This is a free campsite.



(Bulcamatta Falls) Continue another 1.1 km to find the end. Then turn around here and retrace the main route for 1.2 km to get back to the start.



"Bulcamatta Falls".