



Pitta Circuit Walk

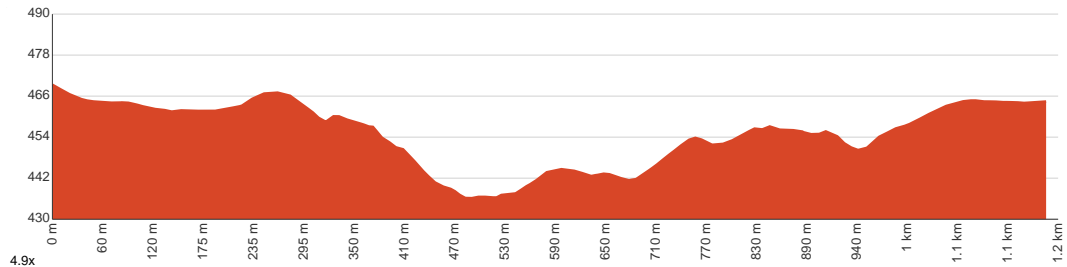
20 min to 40 min

1.2 km
Circuit

↑ 50 m
↓ 55 m

2
Easy track

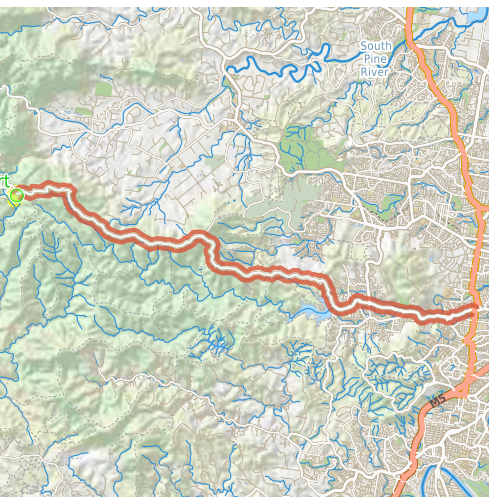
Starting from the Boombana Picnic Ground car park off Mount Nebo Road, Mount Nebo, this walk takes you on a circuit in the open eucalypt woodland and rainforest of D'Aguiar National Park via the Pitta Circuit Walk, featuring heaps of informative signposts along the way. Enjoy a pleasant stroll through the rainforest as you learn lots of things about the fauna, flora and history of the area. The colossal strangler fig midway is surrounded by a boardwalk that is full of information for you to read. Additionally, there are red-necked pademelons and interesting bird species residing in the area. The well-signposted and flat track coupled with the scenic picnic area makes this a great destination for family trips. Come early to minimize the noise coming from the road and have a better chance of spotting the said animals. Let us begin by acknowledging the Traditional Custodians of the land on which we travel today, and pay our respects to their Elders past and present.



Class 2 of 6 Clear and well formed track or trail	
Quality of track	Clear and well formed track or trail (2/6)
Gradient	Flat, no steps (1/6)
Signage	Clearly signposted (1/6)
Infrastructure	Generally useful facilities (such as fenced cliffs and seats) (1/6)
Experience Required	No experience required (1/6)
Weather	Weather generally has little impact on safety (1/6)

Getting to the start: From Jubilee Terrace, 5

- Turn on to Waterworks Road, 31 then drive for 24.4 km
- Turn left and drive for another 50 m

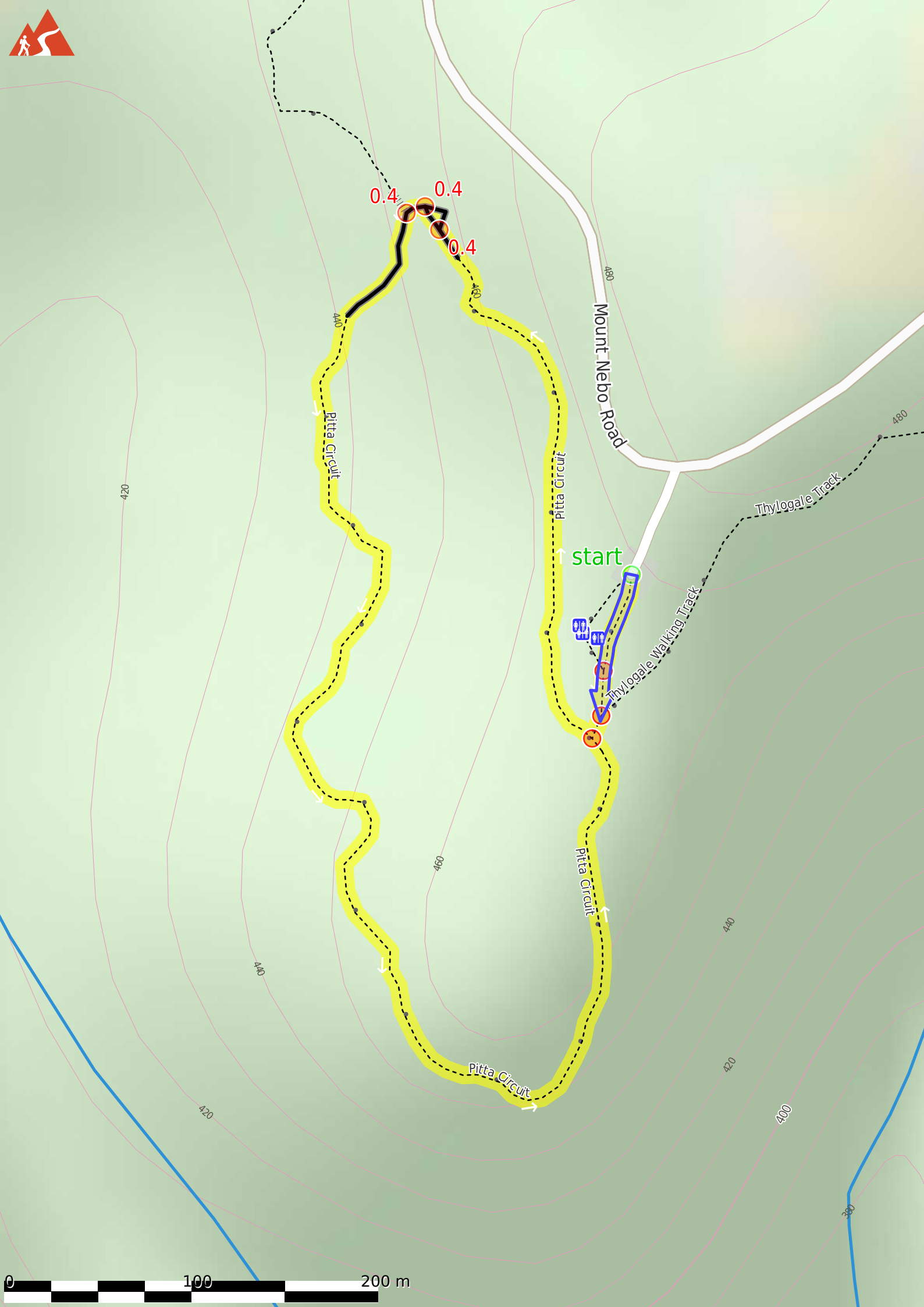


Before you start any journey ensure you;

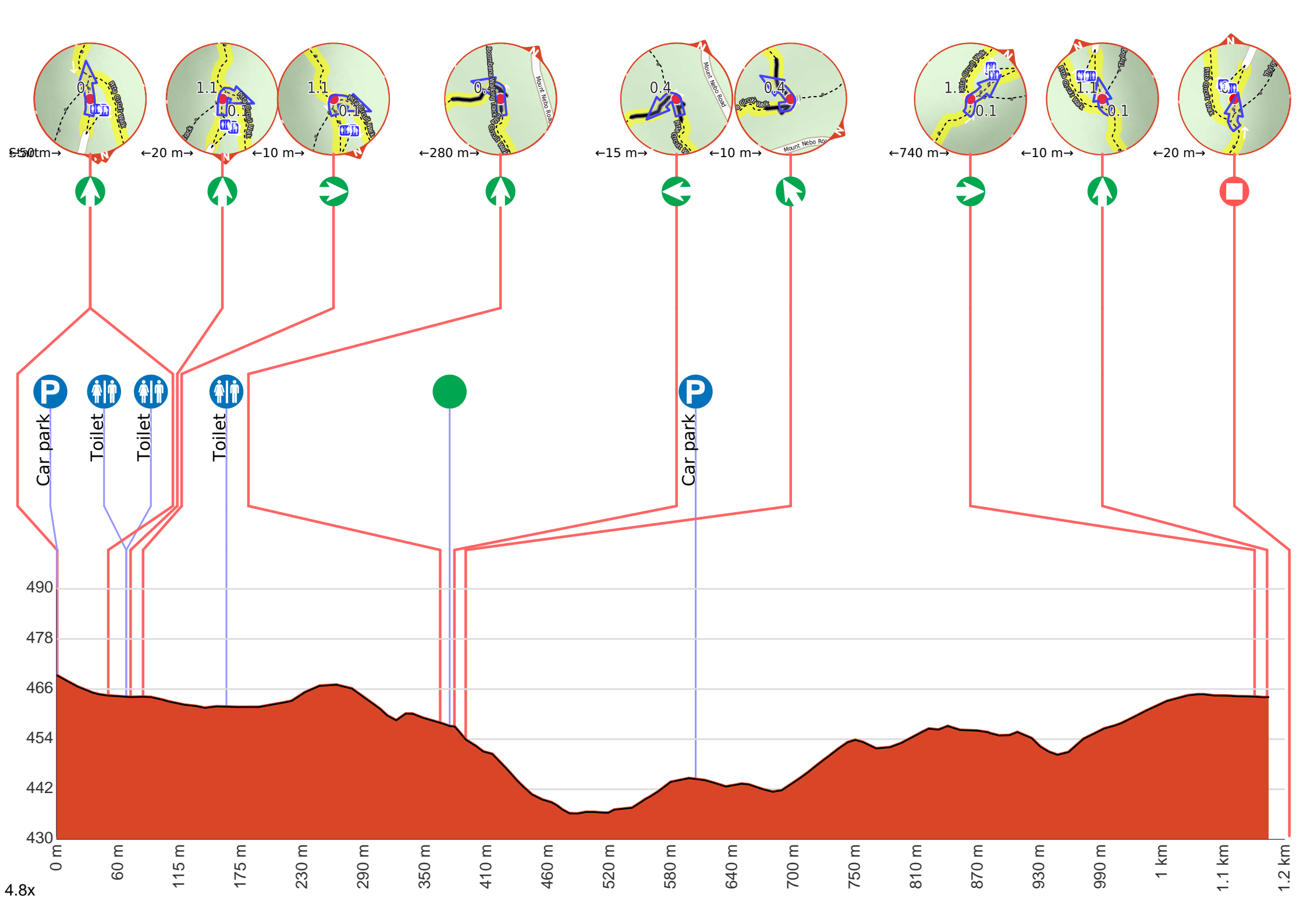
- Tell someone you trust where you are going and what to do if you are late returning
 - Have adequate equipment, supplies, skills & knowledge to undertake this journey safely
 - Consider weather forecasts, park/track closures & fire dangers
 - Can respond to emergencies & call for help at any point
 - Are healthy and fit enough for this journey
- If not, change plans and stay safe. It is okay to delay and ask people for help.

Share
[Bushwalk.com](http://bushwalk.com/i/SKEJS4)
[/i/SKEJS4](http://i/SKEJS4)

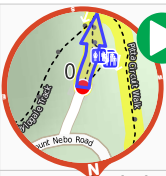




0 100 200 m



Getting started: From the end of Boombana National Park Carpark off Mount Nebo Road, head towards the green hip-height signpost along the dirt track, moving directly away from the car park. After about 65 metres, turn sharp right at the intersection to join the Pitta Circuit Walk (counterclockwise).

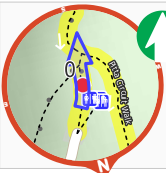


Start.

P Find the Boombana National Park Carpark at the start.

Find the Boombana at the start.

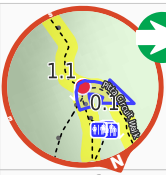
Find the toilet at the start.



Continue straight.

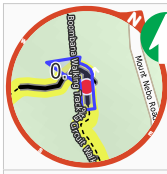


After another 20 m **continue straight.**



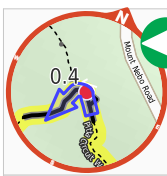
After another 10 m **turn right**, to head along Pitta Circuit Walk.

After another 80 m pass the toilet (15 m on your right).



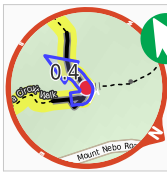
After another 200 m **continue straight**, to head along Pitta Circuit Walk.

After another 9 m find the "Strangler Fig Tree" (on your right).

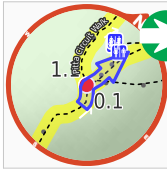


After another 5 m **turn left**, to head along Pitta Circuit Walk.

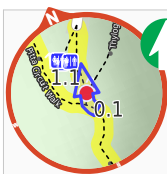
P After another 230 m pass the "Boombana National Park Carpark" (220 m on your left).



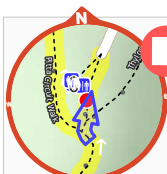
At the intersection of Boombana Walking Track & Pitta Circuit Walk **veer left**, to head along Pitta Circuit Walk.



After another 740 m **turn right.**



After another 10 m **continue straight.**



After another 20 m come to the end.