



# Talyuberlup Peak

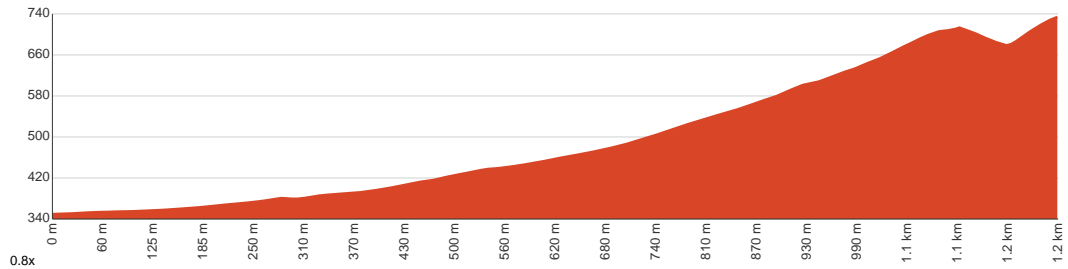
2 h to 3 h

2.5 km  
Return

↑ 456 m  
↓ 456 m

5  
Very challenging

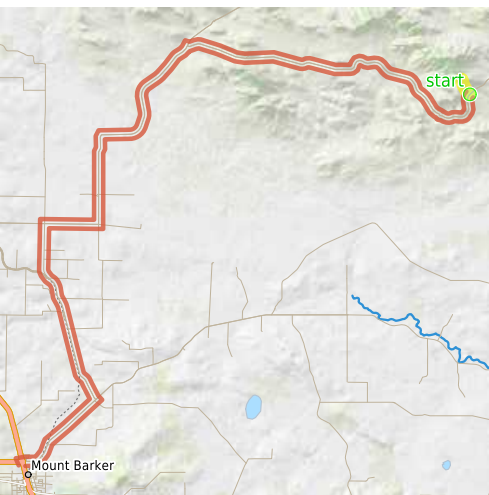
Starting from the Talyuberlup Car Park on Stirling Range Drive, Stirling Range National Park, this walk takes you to the summit of Talyuberlup Peak and back via the Talyuberlup Peak Walk Trail. The walk up Talyuberlup Peak starts with a gentle uphill stroll through Talyuberlup mallee and Veronica's wattle. This rather mild incline turns into a steep and slippery scramble in no time. Once at the base of the cliff face, you follow the trail up to a large cave, which goes through the mountain. The track circles around the cave to the west. You'll get to a broad clifftop after passing by the said cave. Keep an eye out for the rocky spires on your way to the summit as well. Spend some time on the summit exploring the area and admiring the views before heading back down the rocky scramble into the valley. Although there is little signage along the way, the path is easy to discern and wooden pegs have been put in place to guide walkers in the more confusing areas. Trekking poles are recommended as the path can be slippery underfoot. The scrambling requires free hands, with some of the rocks being somewhat slippery and requiring a bit of thought to pick the safest route. Walking is not recommended in wet or windy conditions or in extreme heat. Talyuberlup Peak is definitely a very hard walk, best suited for experienced bushwalkers. However, the challenge is entirely worth it, as the rocky terrain of the mountain's peak makes this a walk of truly rugged beauty. If you are up for an adventure in the Stirling Ranges, then this is truly one of the best. Let us begin by acknowledging the Traditional Custodians of the land on which we travel today, and pay our respects to their Elders past and present.



Class 5 of 6 Rough unclear track	
<b>Quality of track</b>	Rough track, where fallen trees and other obstacles are likely (4/6)
<b>Gradient</b>	Very steep and difficult rock scrambles (5/6)
<b>Signage</b>	Minimal directional signs (4/6)
<b>Infrastructure</b>	No facilities provided (5/6)
<b>Experience Required</b>	High level of bushwalking experience recommended (5/6)
<b>Weather</b>	Forecasted & unexpected severe weather likely to have an impact on your navigation and safety (5/6)

**Getting to the start:** From Albany Highway, 30, 356

- Turn on to Woogenellup Road then drive for 6.2 km
- Turn left onto Carbarup Road and drive for another 8.1 km
- Keep right onto Moorilup Road and drive for another 3.4 km
- Turn right onto Red Gum Pass Road and drive for another 17.6 km
- Turn right onto Stirling Range Drive and drive for another 20.5 km



Share  
[Bushwalk.com](http://bushwalk.com/j/SLEOSP)  
[/j/SLEOSP](http://j/SLEOSP)





1.2

Talyuberlup Peak

Talyuberlup Peak walk

Talyuberlup Peak walk

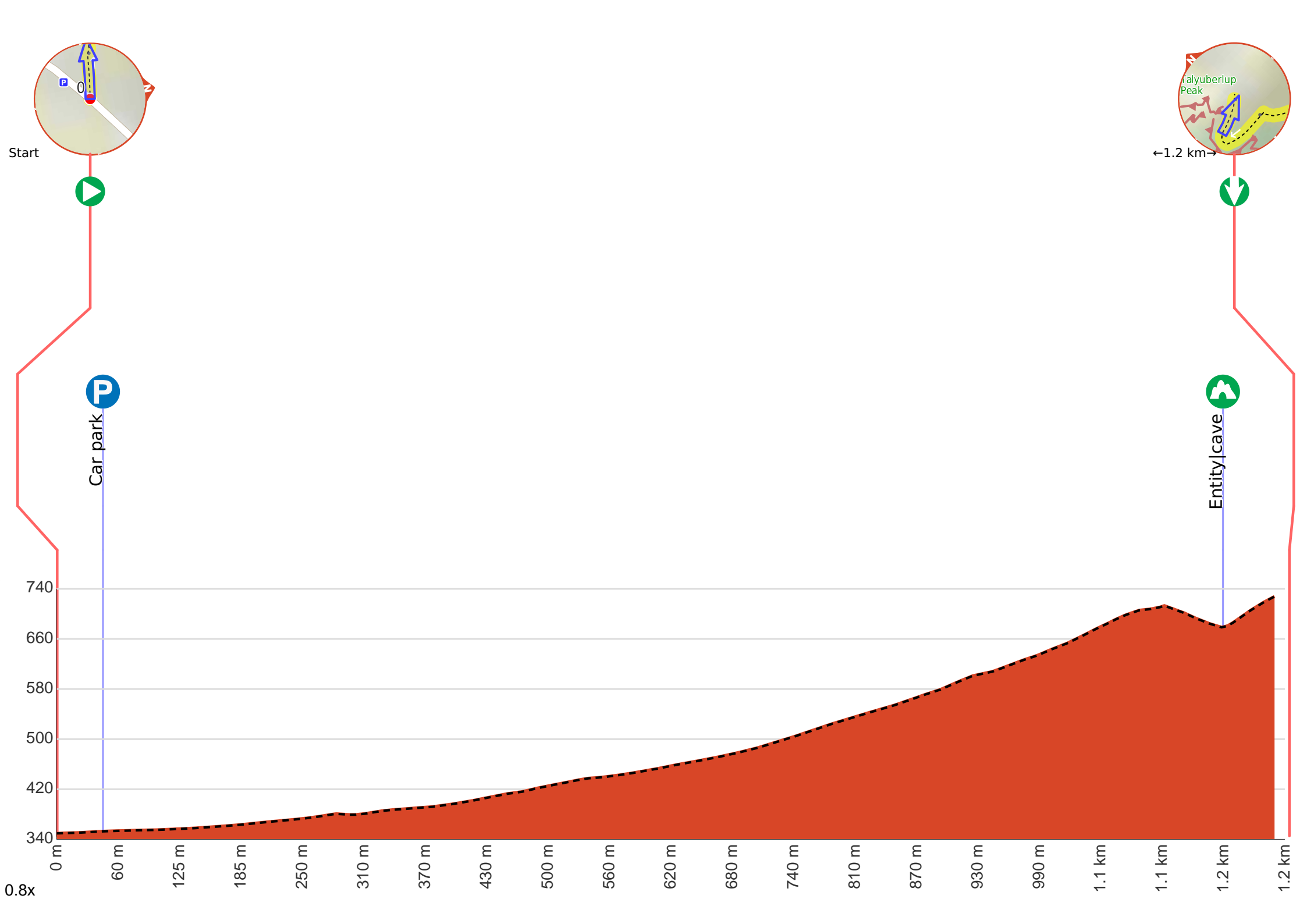
Talyuberlup Peak walk

start

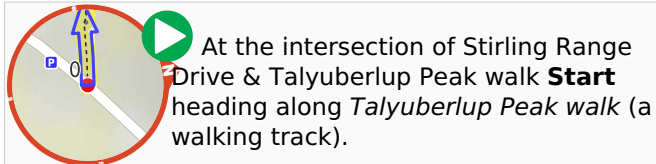
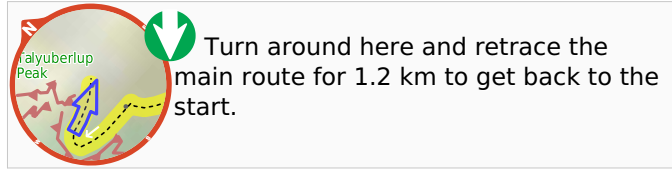
P

Mount Gog





**Getting started:** From the Mount Talyuberlup Walk Carpark on Stirling Range Drive, cross the road and turn right. Follow the road for about 40 metres, take a sharp left turn to head along the singular dirt walking track. Follow said track as it takes you deeper into the woodland to continue along the Talyuberlup Peak Track.



**P** Find the Talyuberlup Peak carpark at the start.

**↑** After another 940 m **continue straight**, to head along Talyuberlup Peak walk.

**⌄** After another 185 m find the "Cave - Mount Talyuberlup" (15 m on your right). The giant mountain cave on the way to the summit is a very impressive structure, and the interesting features on the other side provide plenty to photograph and admire. Although there is a trail marker in the middle of the cave suggesting that straight through is the correct path to take, a plaque warns about the dangers of falling rock and advises against entering the cave in case of a collapse. Through to the other side, it's much more obvious that the cave is indeed slowly collapsing.

**●** After another 65 m come to "Talyuberlup Peak". Talyuberlup Peak is the most dramatic rock peak in the Stirling Ranges with a jagged, pinnacled castle-like summit that sits 783m above sea level, providing a unique experience in the range. Talyuberlup is nowhere near the height of the more popular peaks, but what makes this peak so special are the huge granite slabs and canyons at the top. The summit provides extensive views of the Stirling and Porongurup ranges and is an excellent spot to watch the sunrise or sunset.