



Easy Walk



20 min to 1 h



1.1 km
Circuit

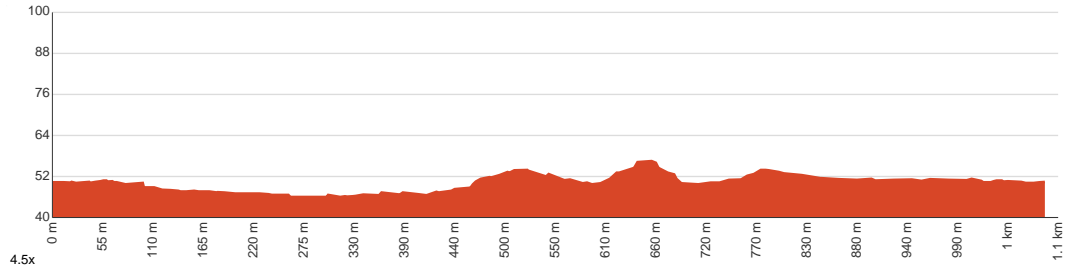
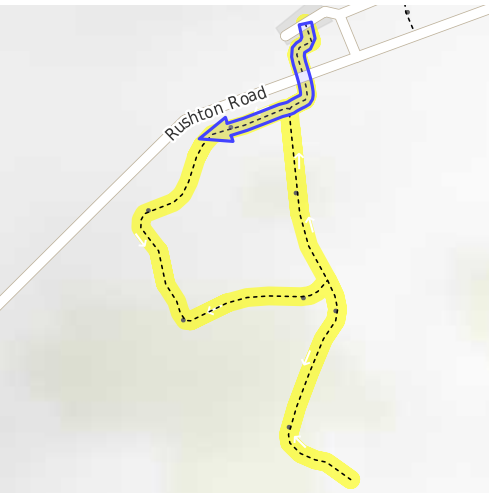


↑ 23 m
↓ 23 m



Smooth & flat

Starting from the car park off Rushton Road, Martin, this walk takes you on a stroll through the Wandoo Woodland. This walk is relatively easy and tranquil, with an abundance of wild birds for birdwatching enthusiasts. You can also enjoy the wildflowers around the area and keep an eye out on echidnas, an egg-laying mammal. Additionally, the walk is suitable for wheelchair users with someone to assist them. However, it has sections of compressed earth that may become boggy or slippery after rain. Let us begin by acknowledging the Traditional Custodians of the land on which we travel today, and pay our respects to their Elders past and present.



Class 1 of 6 Smooth and hardened path	
Quality of track	Smooth and hardened path (1/6)
Gradient	Flat, no steps (1/6)
Signage	Clearly signposted (1/6)
Infrastructure	Generally useful facilities (such as fenced cliffs and seats) (1/6)
Experience Required	No experience required (1/6)
Weather	Weather generally has little impact on safety (1/6)

Getting to the start: From Tonkin Highway, 4, Orange Grove.

- Turn on to Gosnells Road East then drive for 290 m
- Turn right onto Pitt Road and drive for another 630 m
- Turn right onto Hayward Road and drive for another 780 m
- Turn left onto Quarry Road and drive for another 310 m
- Turn left onto Rushton Road and drive for another 930 m
- Turn left and drive for another 30 m
- Turn left and drive for another 25 m



Before you start any journey ensure you;

- Tell someone you trust where you are going and what to do if you are late returning
- Have adequate equipment, supplies, skills & knowledge to undertake this journey safely
- Consider weather forecasts, park/track closures & fire dangers
- Can respond to emergencies & call for help at any point
- Are healthy and fit enough for this journey

If not, change plans and stay safe. It is okay to delay and ask people for help.

Share
Bushwalk.com
/j/SS56YN



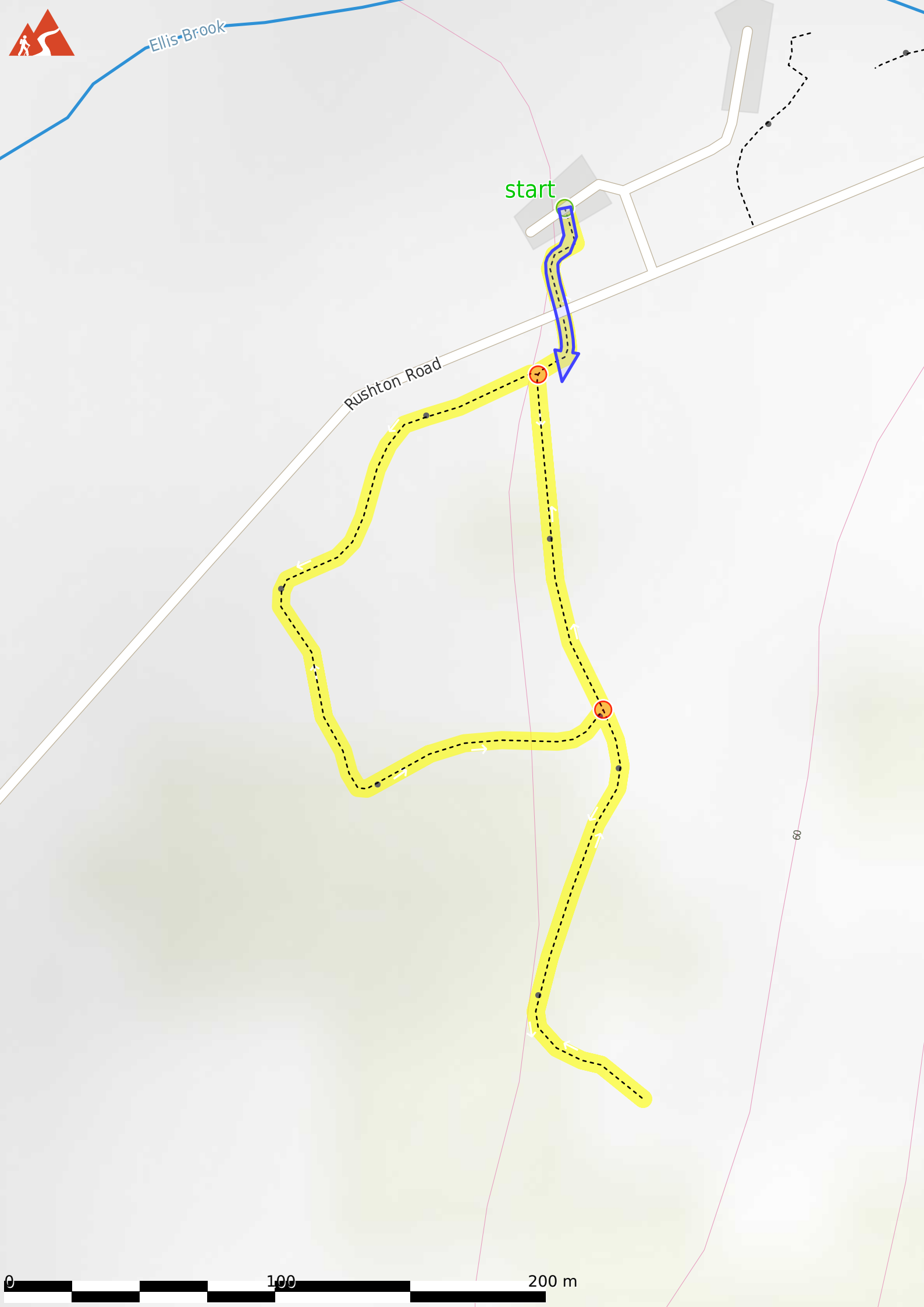


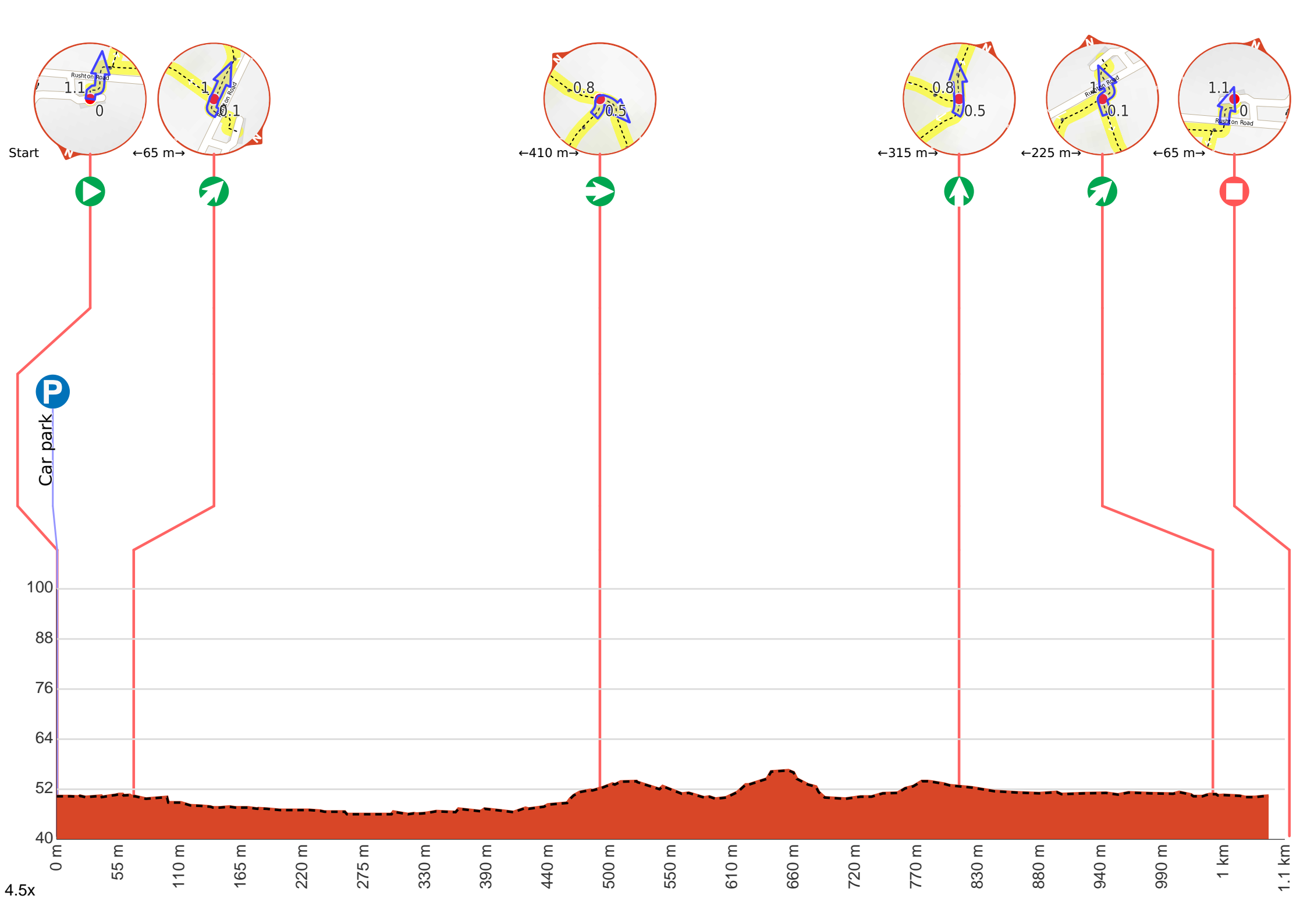
Ellis Brook

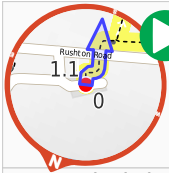
start

Rushton Road

69







Start.



Find the car park at the start.



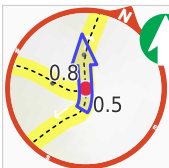
After another 40 m **continue straight.**



After another 25 m **veer right.**



After another 410 m **turn right.**



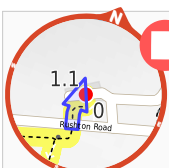
After another 315 m **continue straight.**



After another 225 m **veer right.**



After another 25 m **continue straight.**



After another 40 m **come to the end.**