



Weeping Rock Walking Track

(Gumbayngirr & Anaiwan Country)

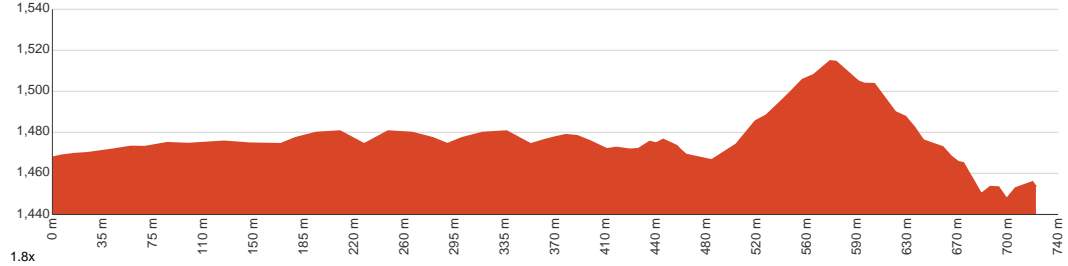
 45 min to 1 h


1.4 km
Return

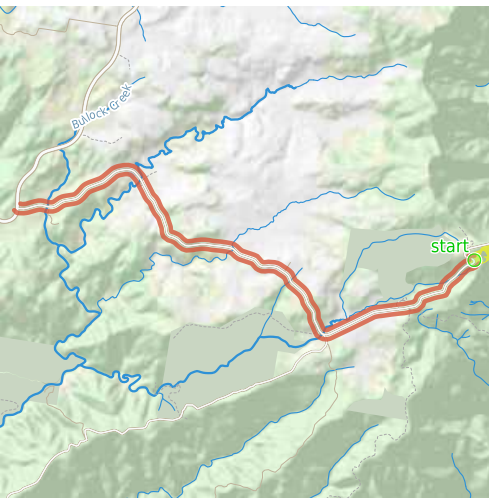

↑ 210 m
↓ 210 m

 3
Moderate track

A short return walk in New England National Park takes you to a scenic basalt cliff face. The natural springs dripping over it make it look like it's weeping. Let us begin by acknowledging the Gumbayngirr & Anaiwan people, Traditional Custodians of the land on which we travel today, and pay our respects to their Elders past and present.



Class 3 of 6 Formed track, with some branches and other obstacles	
Quality of track	Formed track, with some branches and other obstacles (3/6)
Gradient	Short steep hills (3/6)
Signage	Clearly signposted (2/6)
Infrastructure	Limited facilities, not all cliffs are fenced (3/6)
Experience Required	Some bushwalking experience recommended (3/6)
Weather	Storms may impact on navigation and safety (3/6)



Getting to the start: From Grafton Road, B78, 17

- Turn on to Point Lookout Road then drive for 9.7 km
- Keep left onto Point Lookout Road and drive for another 4.2 km
- Turn sharp right and drive for another 10 m

Before you start any journey ensure you;

- Tell someone you trust where you are going and what to do if you are late returning
- Have adequate equipment, supplies, skills & knowledge to undertake this journey safely
- Consider weather forecasts, park/track closures & fire dangers
- Can respond to emergencies & call for help at any point
- Are healthy and fit enough for this journey

If not, change plans and stay safe. It is okay to delay and ask people for help.

Share
[Bushwalk.com](https://bushwalk.com/j/SWBR1H)
[/j/SWBR1H](https://bushwalk.com/j/SWBR1H)





Point Lookout Road

1540

1520

1500

1500

Eagles Nest Track

1480

1440

1420

1400

1380

1360

1340

1320

1300

1280

1260

1240

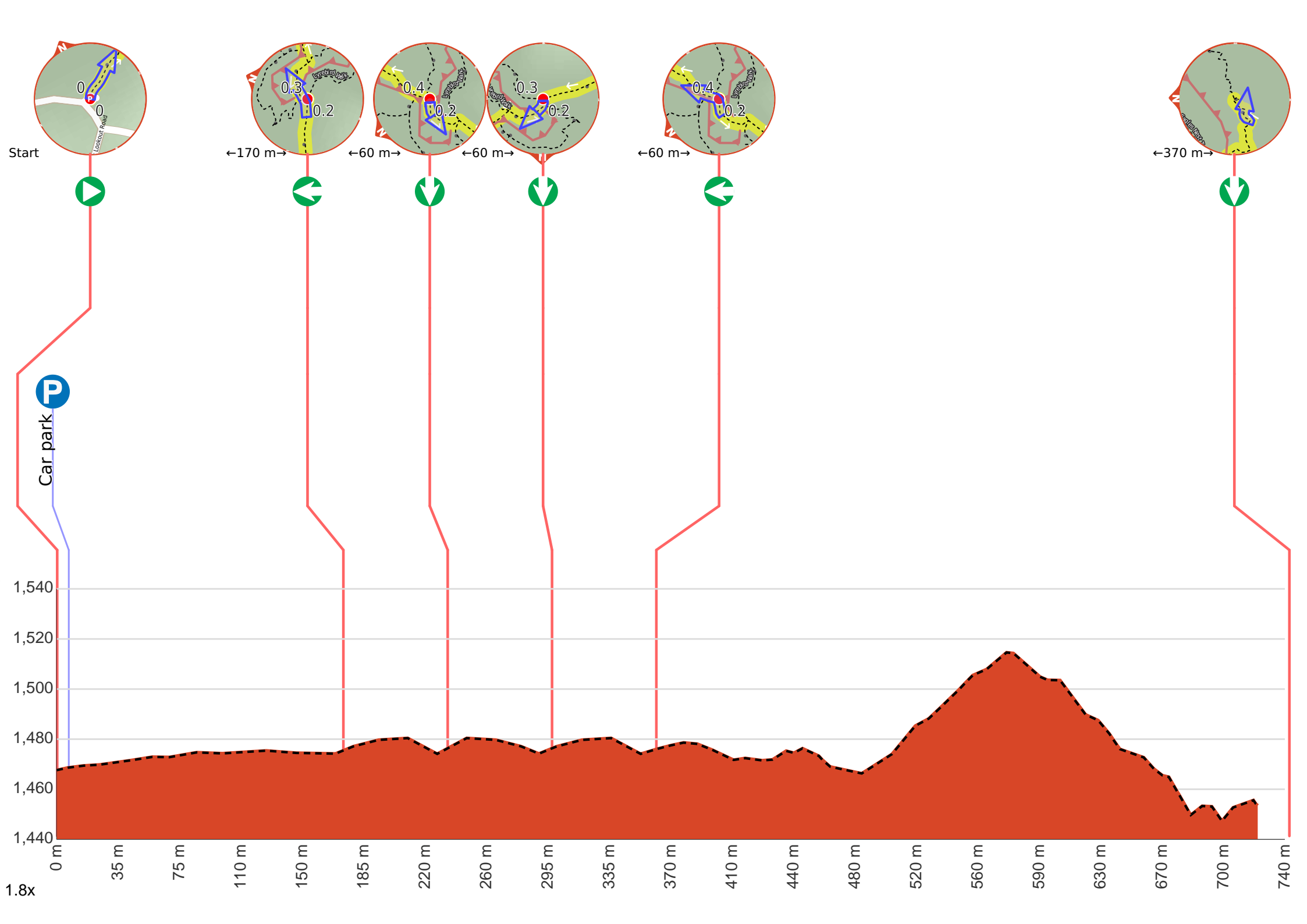
1220

start



0.7



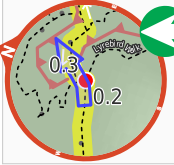




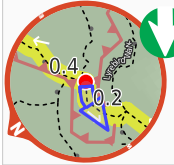
Start.



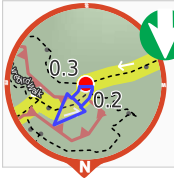
Find the car park at the start.



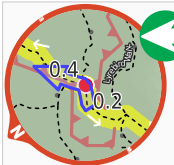
After another 160 m **turn left.**



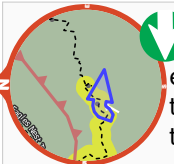
After another 60 m **turn around.**



After another 60 m **turn around.**



After another 60 m **turn left.**



Continue another 370 m to find the end. Then turn around here and retrace the main route for 720 m to get back to the start.