

Yul-Yan-Man and Soldiers Settlement Circuit

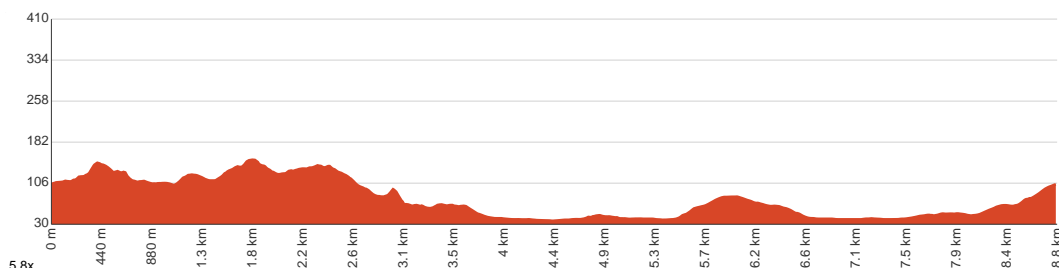
 2 h 45 min to 4 h


8.8 km
Circuit


↑ 280 m
↓ 280 m


4
Hard track

Starting from the car park at the end of Mount Beerburum Access Road, Beerburum, this walk takes you on a circuit in the varied woodland of Glass House Mountains National Park via the Yul-Yan-Man and Soldiers Settlement tracks, optionally visiting the Jack Ferris Lookout along the way. This well-marked scenic circuit features different types of terrain underfoot, and provides you distinct views of the surrounding Glass House Mountains. Starting with a scramble at the base of Mt Beerburum, you'll then dive into the lively woodland. Expect to see lots of wild flowers, and some sunbaking(Australian slang for sunbathing) lace monitor lizards along the track. The pretty scenery continues throughout the track, and there are many spots for you to just stop and take in the view. Grippy footwear is recommended. Take plenty of water as the track is quite exposed, with rocks soaking up all the sunlight. Let us begin by acknowledging the Traditional Custodians of the land on which we travel today, and pay our respects to their Elders past and present.



Class 4 of 6

Rough track, where fallen trees and other obstacles are likely

Quality of track	Clear and well formed track or trail (2/6)
Gradient	Very steep (4/6)
Signage	Clearly signposted (2/6)
Infrastructure	Limited facilities, not all cliffs are fenced (3/6)
Experience Required	Some bushwalking experience recommended (3/6)
Weather	Storms may impact on navigation and safety (3/6)

Getting to the start: From Bruce Highway, M1

- Turn on to Steve Irwin Way then drive for 1.2 km
- Turn slight left onto Steve Irwin Way, 24 and drive for another 3.7 km
- Turn left onto Beerburum Road, 60 and drive for another 850 m
- Turn right and drive for another 680 m
- Keep left and drive for another 95 m

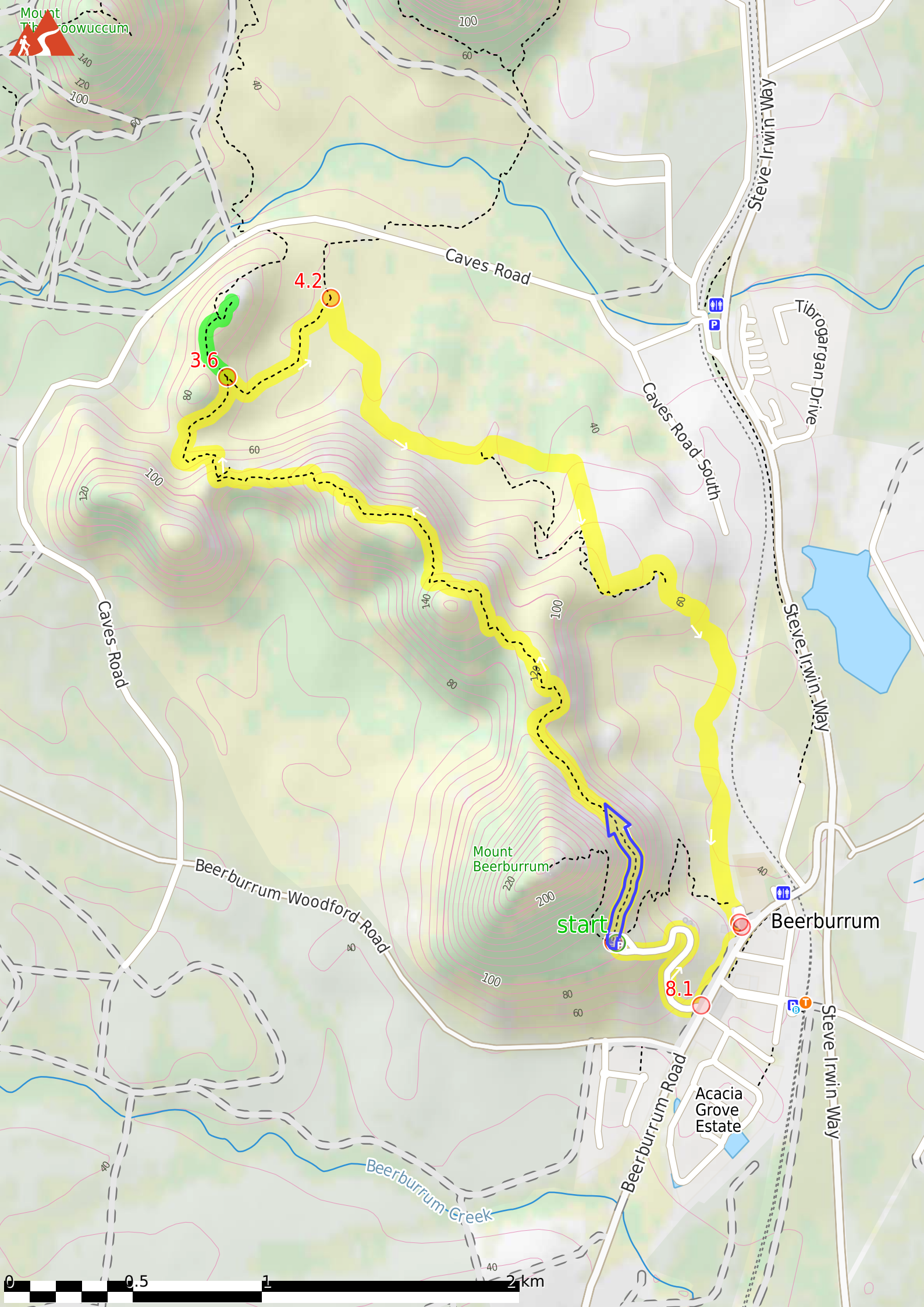
Before you start any journey ensure you;

- Tell someone you trust where you are going and what to do if you are late returning
- Have adequate equipment, supplies, skills & knowledge to undertake this journey safely
- Consider weather forecasts, park/track closures & fire dangers
- Can respond to emergencies & call for help at any point
- Are healthy and fit enough for this journey

If not, change plans and stay safe. It is okay to delay and ask people for help.

Share
Bushwalk.com
[/j/T1T46Z](https://www.bushwalk.com/j/T1T46Z)





Mount Tib
ooowuccum

100

60

4.2

3.6

Caves Road

Steve Irwin Way

Tibrogargan Drive

Caves Road South

Caves Road

Steve Irwin Way

Beerburrum-Woodford Road

Mount Beerburrum

start

Beerburrum

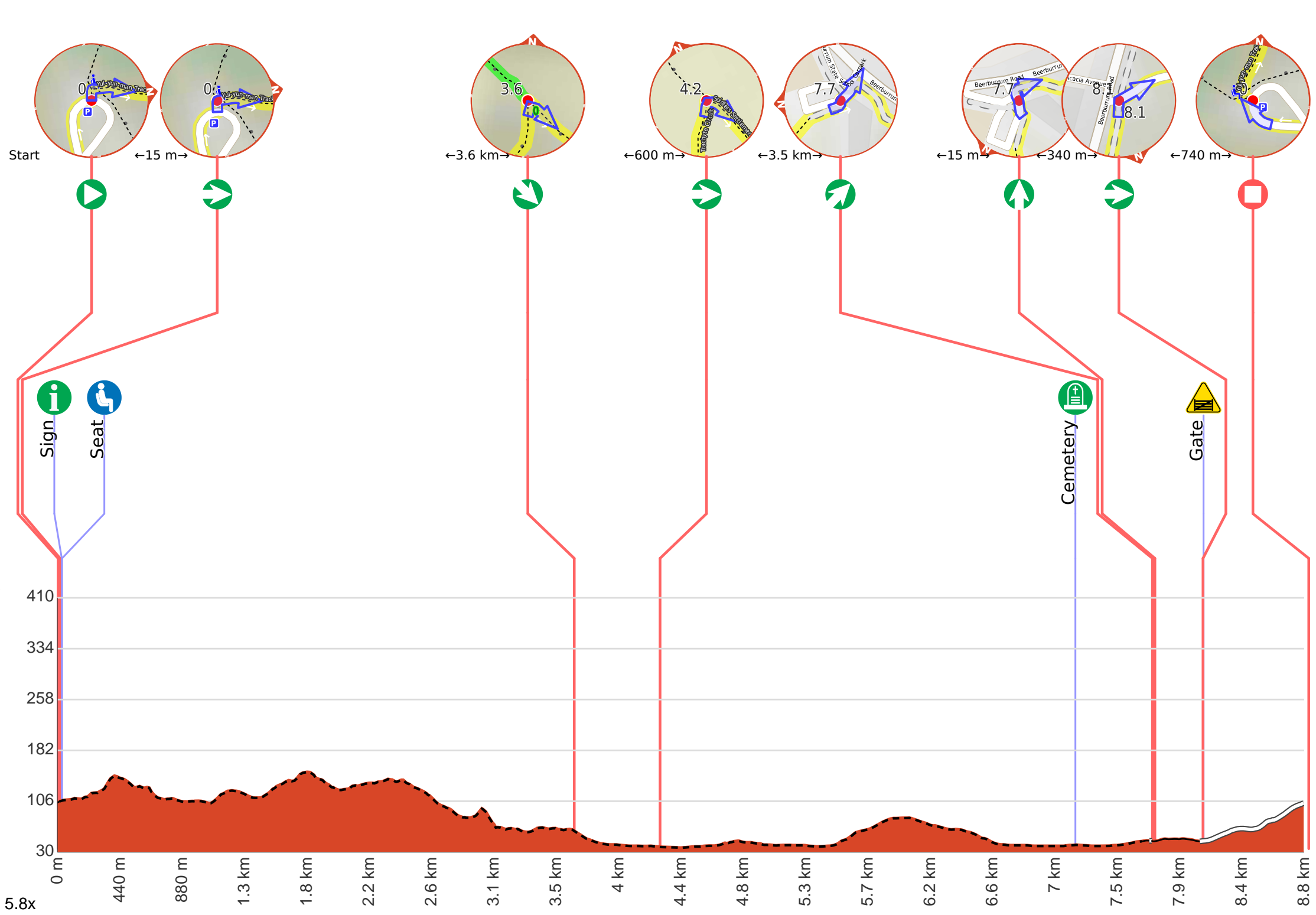
Acacia Grove Estate

Beerburrum Road


Steve Irwin Way

Beerburrum Creek







Getting started: From the car park at the end of Mount Beerburum Access Road, head towards the roofed informational signpost(next to a bench) gently uphill along the dirt path. Pass by the said signpost and another green directional signpost to find yourself at an intersection. Turn right here and keep left after a few metres to follow the Yul-Yan-Man Track. Stay on the said track as you move past Mount Beerburum(to your left) to continue along the Yul-Yan-Man and Soldiers Settlement Circuit(clockwise). This is the described direction of travel.





Start heading along *Mount Beerburum Walking Track*.




After another 15 m (at the intersection of Yul-yun-man Track & Mount Beerburum Walking Track) **turn right**, to head along Yul-yun-man Track (a walking track).

 After another 10 m pass the sign (on your left).



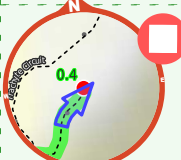


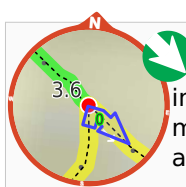
 Then pass a seat (10 m on your left), has a backrest.

 **Continue straight**, to head along Yul-yun-man Track. Keep left.

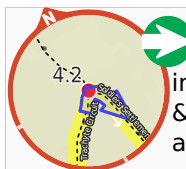
Start of an optional side trip: This optional side trip takes you to the Jack Ferris Lookout. A good place to take a break and admire the views. Will add up around 10 minutes to your journey.



To start this optional side trip veer left here. at the intersection of Trachyte Circuit & Yul-yun-man Track **Start** heading along *Trachyte Circuit* (a walking track).


 After another 260 m **continue straight**.
 After another 90 m come to "Jack Ferris Lookout".
 The end.
 Turn around and retrace your steps back the 350 m to the main route.
 Back at the main route turn left and follow on from the 3.6 km waypoint.



After another 3.6 km (at the intersection of Trachyte Circuit & Yul-yun-man Track) **turn sharp right**, to head along Trachyte Circuit.



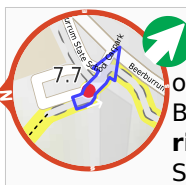
After another 600 m (at the intersection of Soldiers Settlement Track & Trachyte Circuit) **turn right**, to head along Soldiers Settlement Track.

 After another 950 m **continue straight**, to head along Soldiers Settlement Track.

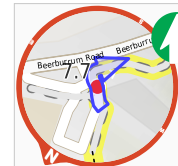
 After another 1.1 km **continue straight**, to head along Soldiers Settlement Track.


 After another 820 m pass the "Beerburum Cemetery Bushland Reserve" (15 m on your right).


 After another 450 m **continue straight**, to head along Soldiers Settlement Track.



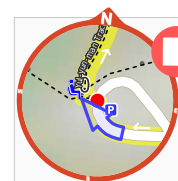
After another 90 m (at the intersection of Soldiers Settlement Track & Beerburum State School Carpark) **veer right**, to head along Beerburum State School Carpark (a service road).



After another 15 m **continue straight**.
 After another 340 m head through/around the gate.



Turn right.



After another 740 m come to the end.