




Bittangabee Bay to Pulpit Rock

(Yuin Country)

 1 h 45 min to 2 h

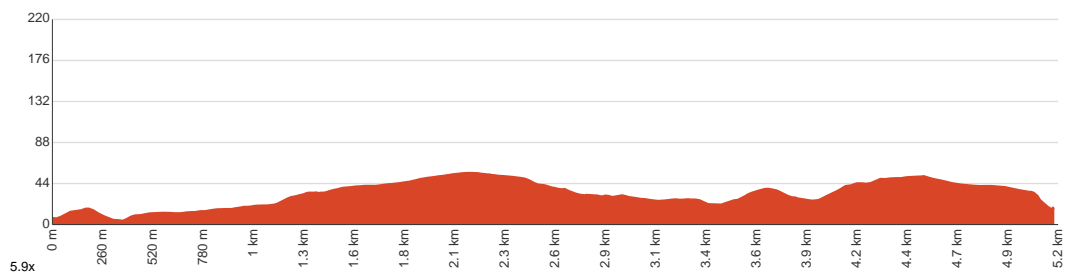

5.2 km
One way


↑ 116 m
↓ 105 m


Hard track



This walk from Bittangabee Bay is a magnificent way to view the coastline of Ben Boyd National Park. The low heath for much of this walk allows great views out across the ocean and across the flora of the park. The walk finishes with a longish section of service trail leading down to Pulpit Rock, where the ocean relentlessly beats against the rock shelf. Allowing more time you could return to Bittangabee Bay by retracing your steps. Let us begin by acknowledging the Yuin people, Traditional Custodians of the land on which we travel today, and pay our respects to their Elders past and present.



Class 4 of 6 Rough track, where fallen trees and other obstacles are likely	
Quality of track	Formed track, with some branches and other obstacles (3/6)
Gradient	Very steep (4/6)
Signage	Minimal directional signs (4/6)
Infrastructure	Limited facilities, not all cliffs are fenced (3/6)
Experience Required	No experience required (1/6)
Weather	Foretasted & unexpected storms and severe weather may impact on navigation and safety (4/6)

Getting to the start: From Princes Highway, A1

- Turn on to Edrom Road then drive for 5.7 km
- Turn right onto Green Cape Road and drive for another 11.2 km
- Turn left onto Green Cape Road and drive for another 4.6 km
- Turn sharp left onto Bittangabee Road and drive for another 3 km
- Turn left onto Bittangabee Road and drive for another 150 m

Before you start any journey ensure you;

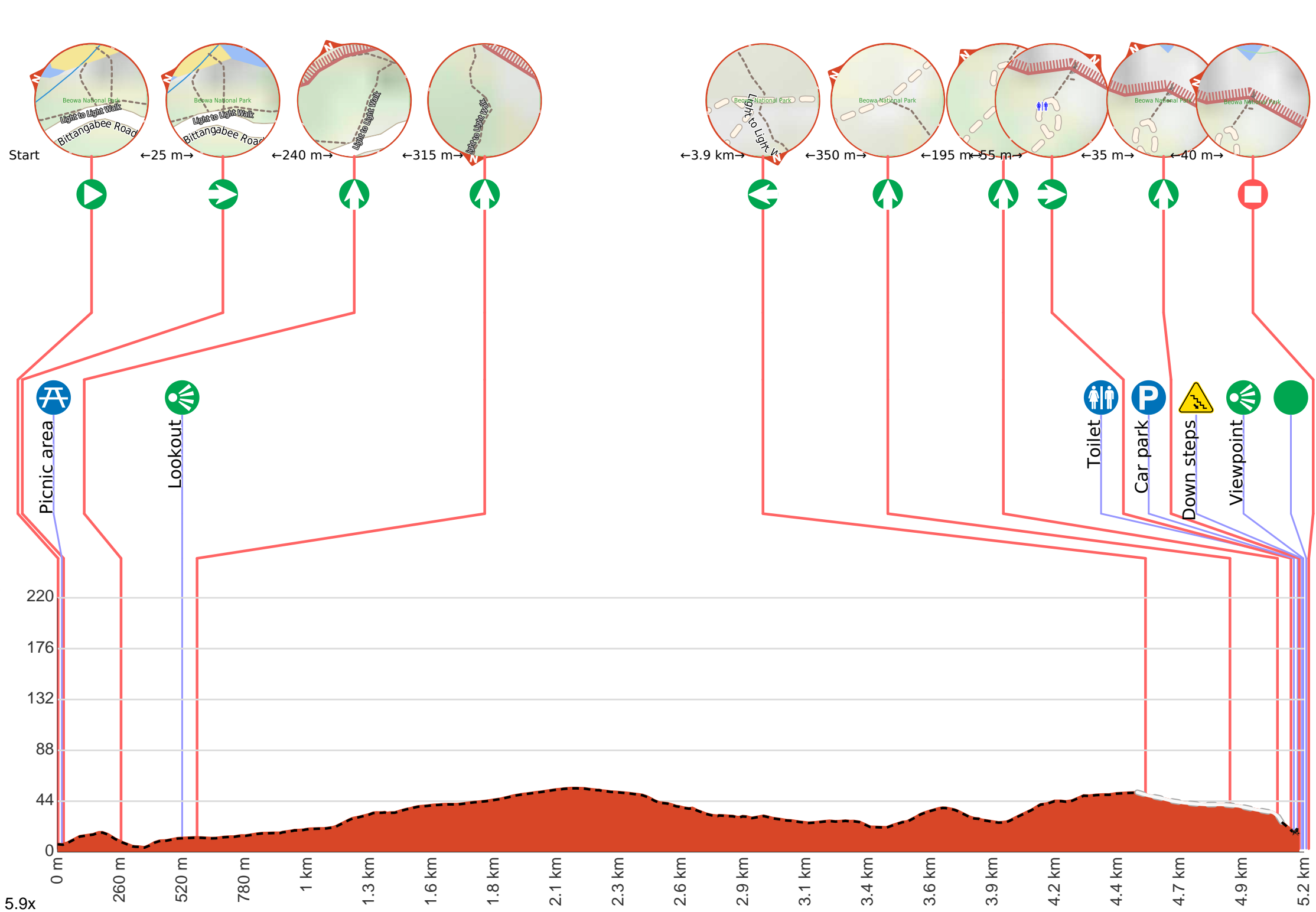
- Tell someone you trust where you are going and what to do if you are late returning
- Have adequate equipment, supplies, skills & knowledge to undertake this journey safely
- Consider weather forecasts, park/track closures & fire dangers
- Can respond to emergencies & call for help at any point
- Are healthy and fit enough for this journey

If not, change plans and stay safe. It is okay to delay and ask people for help.

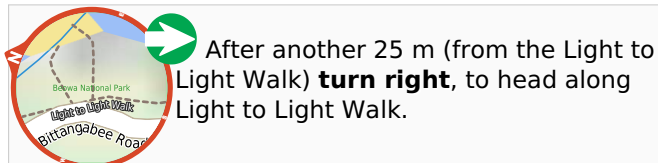
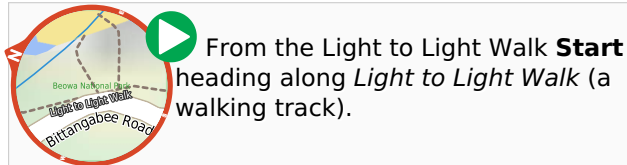
Share
[Bushwalk.com](https://bushwalk.com.au/T4ILVN)
[/i/T4ILVN](https://bushwalk.com.au/T4ILVN)







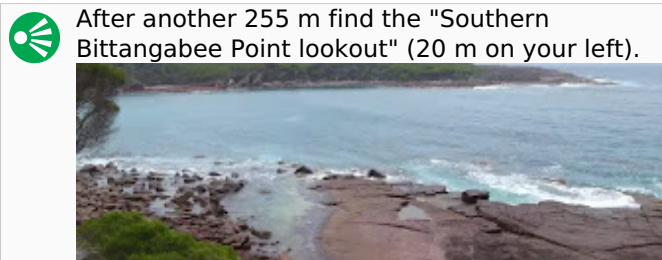
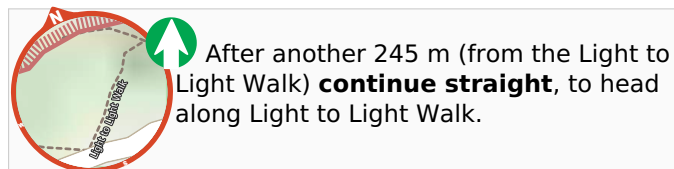
Getting started: From the picnic area, the walk follows the sign to 'Camping Area 500m', keeping the car park on your right. The track leads below the road (above on the right) for some time, following the arrow markers to a signposted intersection next to the log road barriers.



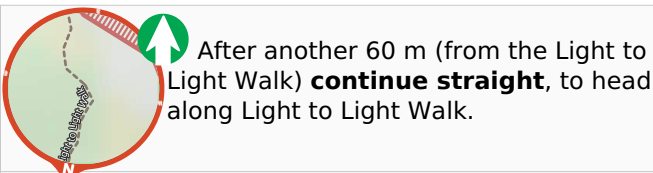
 Bittangabee Bay Picnic Area (about 7 m back from the start).




Bittangabee Bay Picnic Area is near Bittangabee Bay and camp area in Ben Boyd National Park. The picnic area is a day-use only area with a few picnic tables, an electric BBQ and a pit toilet. There is a reasonable amount of natural shade, and is close to a car park. There is short walk to the beach and ruins at Bittangabee Bay. The picnic area is well signposted on the loop road near the Bittangabee camping area.

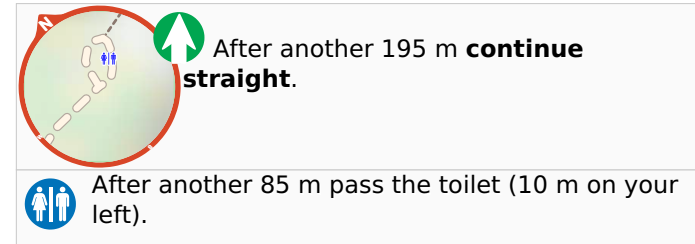
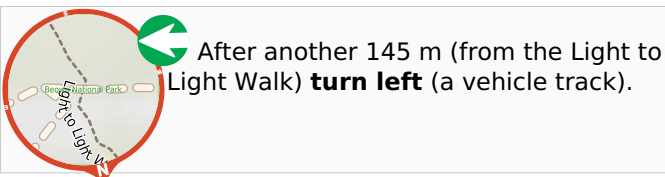



Southern Bittangabee Point lookout is an unofficial lookout on the southern headland forming the entrance to Bittangabee Bay in Ben Boyd National Park. The lookout is not fenced or signposted and does not have any facilities. The lookout provides a view across the mouth of Bittangabee Bay and a short way down the coast to the south. There is also a view of the red rock platform below, forming a picturesque contrast with the ocean on sunny days.





 After another 3.7 km (from the Light to Light Walk) **continue straight**, to head along Light to Light Walk.

 After another 95 m (from the Light to Light Walk) **continue straight**, to head along Light to Light Walk.





 After another 85 m pass the toilet (10 m on your left).




 After another 10 m pass the car park (20 m on your left).



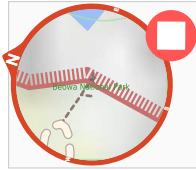
 After another 10 m head down the 33 wooden steps

 After another 6 m come to the viewpoint (10 m on your right).

 After another 10 m find the "Pulpit Rock" (50 m on your right).



Pulpit Rock is a large rock platform on the south-east coast of NSW, between Green Cape and Bittangabee in Ben Boyd National Park. The rock platform is a popular spot for rock fishing. Pulpit Rock is accessed via a staircase near the end of a service trail off Green Cape Rd. Near the car park is a pit toilet and garbage facilities. From the rock platform, there are great views north up the coast, with the red rock cliffs providing a spectacular highlight.



After another 10 m come to the end.