



# Nilla Yannagalang Billana

(Wiradjuri Country)

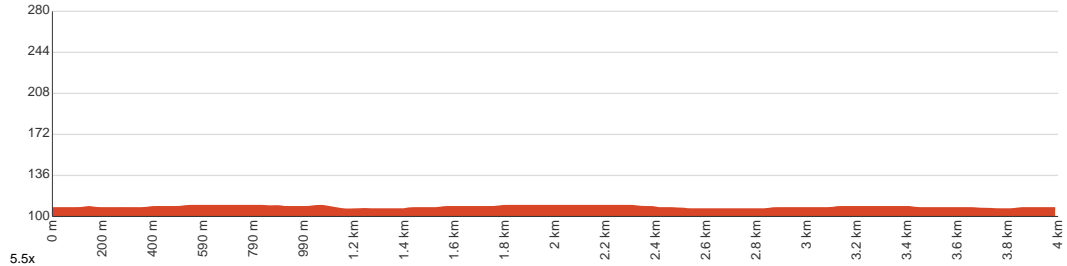
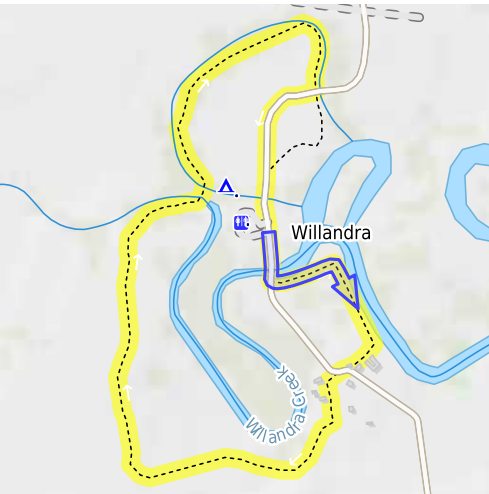
1 h 15 min to 2 h

3.9 km  
Circuit

↑ 9 m  
↓ 9 m

3  
Moderate track

This circuit track in Willandra National Park takes you along Willandra Creek through black box woodland. The walk passes weir and Buttabong Bridge and the remains of a steam-powered engine. Let us begin by acknowledging the Wiradjuri people, Traditional Custodians of the land on which we travel today, and pay our respects to their Elders past and present.



Class 3 of 6 Formed track, with some branches and other obstacles	
<b>Quality of track</b>	Formed track, with some branches and other obstacles (3/6)
<b>Gradient</b>	Gentle hills with occasional steps (2/6)
<b>Signage</b>	Directional signs along the way (3/6)
<b>Infrastructure</b>	Limited facilities, not all cliffs are fenced (3/6)
<b>Experience Required</b>	Some bushwalking experience recommended (3/6)
<b>Weather</b>	Storms may impact on navigation and safety (3/6)

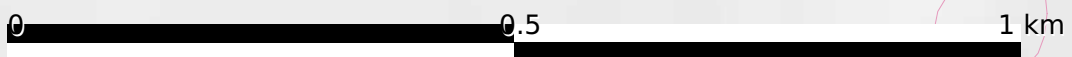
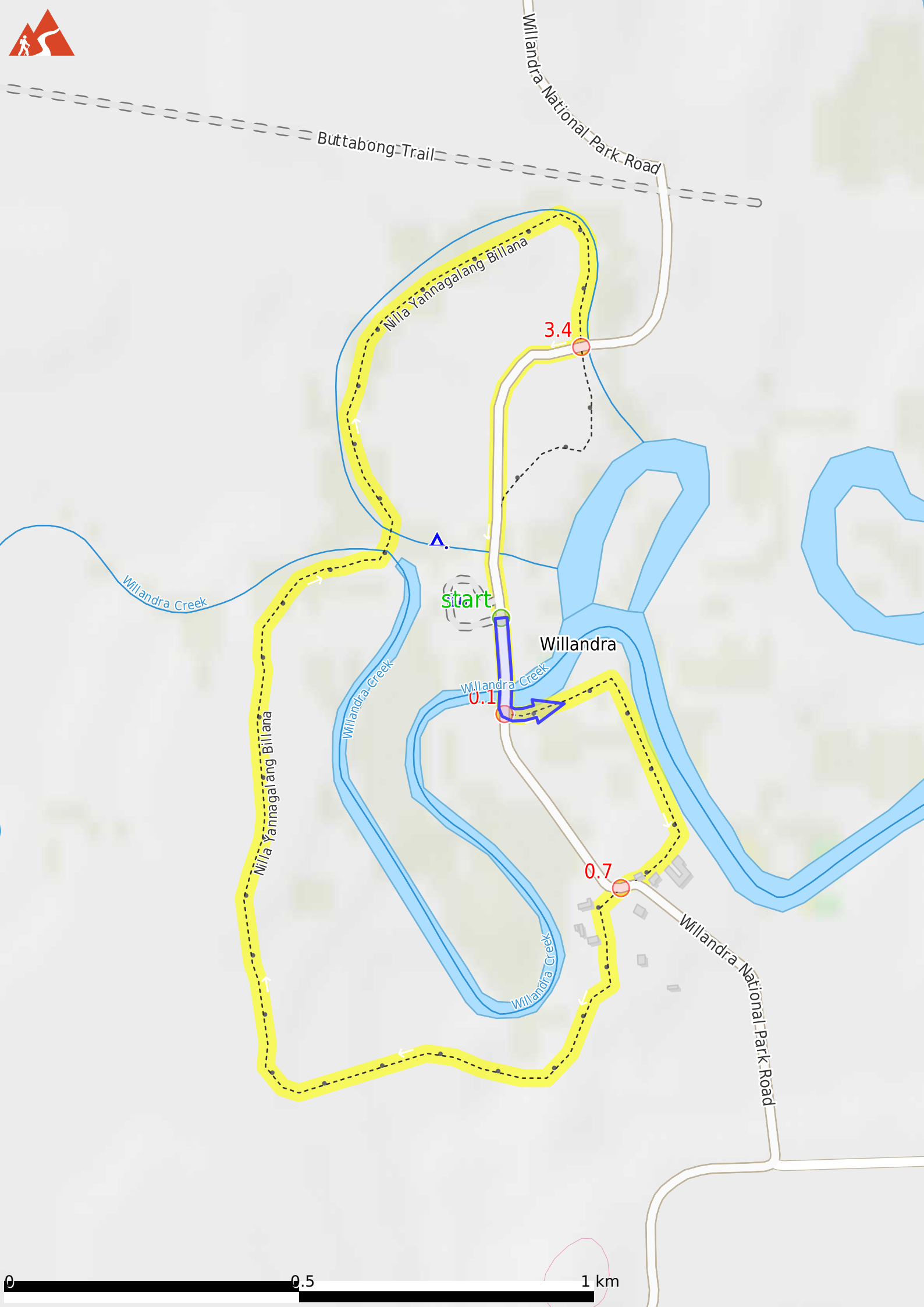
**Before you start any journey ensure you;**

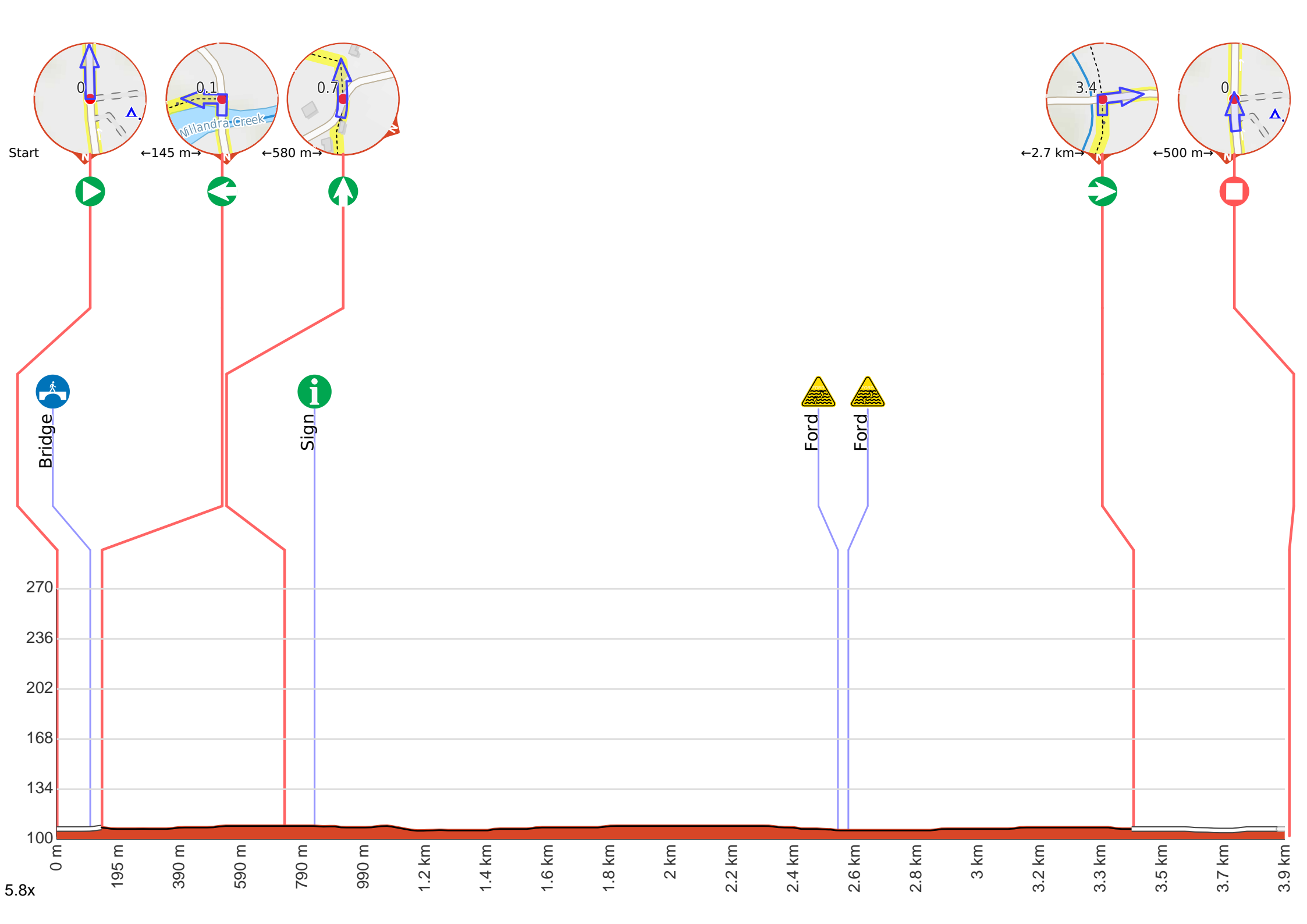
- Tell someone you trust where you are going and what to do if you are late returning
- Have adequate equipment, supplies, skills & knowledge to undertake this journey safely
- Consider weather forecasts, park/track closures & fire dangers
- Can respond to emergencies & call for help at any point
- Are healthy and fit enough for this journey

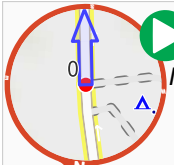
If not, change plans and stay safe. It is okay to delay and ask people for help.

Share  
Bushwalk.com  
[/j/T9HNZN](https://www.bushwalk.com/j/T9HNZN)











**Start** heading along *Willandra National Park Road*.

After another 105 m cross the bridge (about 10 m long)

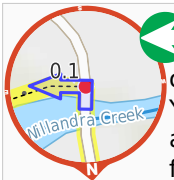


About 70 m past the end is "Willandra Campground".  
W: [www.nationalparks.nsw.gov.au](http://www.nationalparks.nsw.gov.au)

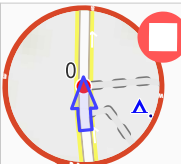
There is a fee to use this campsite.



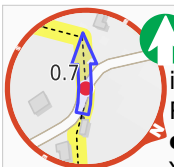
**Continue straight**, to head along Willandra National Park Road.



After another 25 m (at the intersection of Willandra National Park Road & Nilla Yannagalang Billana) **turn left**, to head along Nilla Yannagalang Billana (a footpath).





After another 30 m come to the end.




After another 580 m (at the intersection of Willandra National Park Road & Nilla Yannagalang Billana) **continue straight**, to head along Nilla Yannagalang Billana.


**i** After another 95 m pass the "Willandra National Park" (on your left).


 After another 1.7 km cross the ford.

 After another 35 m cross the ford.



After another 910 m (at the intersection of Willandra National Park Road & Nilla Yannagalang Billana) **turn right**, to head along Willandra National Park Road (a highway|tertiary).

 After another 350 m (at the intersection of Willandra National Park Road & Nilla Yannagalang Billana) **continue straight**, to head along Willandra National Park Road.

 After another 120 m come to a toilet.