



Wyrrabalong Lookout

(Darkinjung & Guringai Country)

 10 min to 15 min

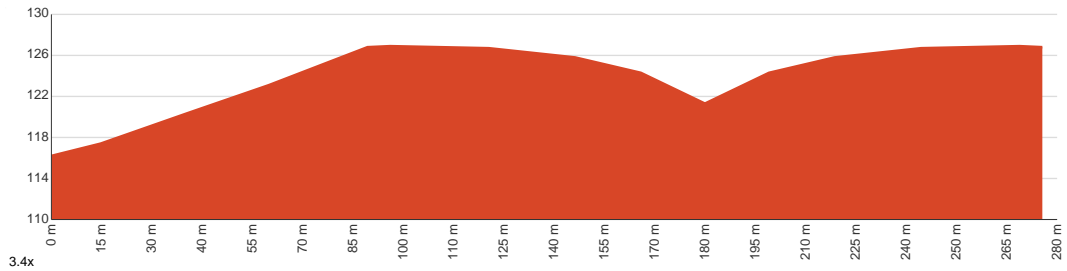

550 m
Return


↑ 22 m
↓ 22 m


Moderate track



A short walk to Wyrrabalong Lookout, at the top of Cromarty Hill, with stunning views along the coastline near Forresters Beach. There are picnic tables and plenty of grassy area. Hang gliders and paragliders using the adjacent launch point, when the weather permits, add some interest. Let us begin by acknowledging the Darkinjung & Guringai people, Traditional Custodians of the land on which we travel today, and pay our respects to their Elders past and present.



Class 3 of 6 Formed track, with some branches and other obstacles	
Quality of track	Clear and well formed track or trail (2/6)
Gradient	Gentle hills with occasional steps (2/6)
Signage	Directional signs along the way (3/6)
Infrastructure	Generally useful facilities (such as fenced cliffs and seats) (1/6)
Experience Required	No experience required (1/6)
Weather	Weather generally has little impact on safety (1/6)

Getting to the start: From The Entrance Road, A49

- Turn on to Forresters Beach Road then drive for 520 m
- Turn left onto North Scenic Road and drive for another 335 m
- Keep right onto North Scenic Road and drive for another 520 m

Before you start any journey ensure you;

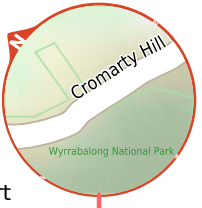
- Tell someone you trust where you are going and what to do if you are late returning
- Have adequate equipment, supplies, skills & knowledge to undertake this journey safely
- Consider weather forecasts, park/track closures & fire dangers
- Can respond to emergencies & call for help at any point
- Are healthy and fit enough for this journey

If not, change plans and stay safe. It is okay to delay and ask people for help.

Share
Bushwalk.com
/j/TCY1SZ







Start

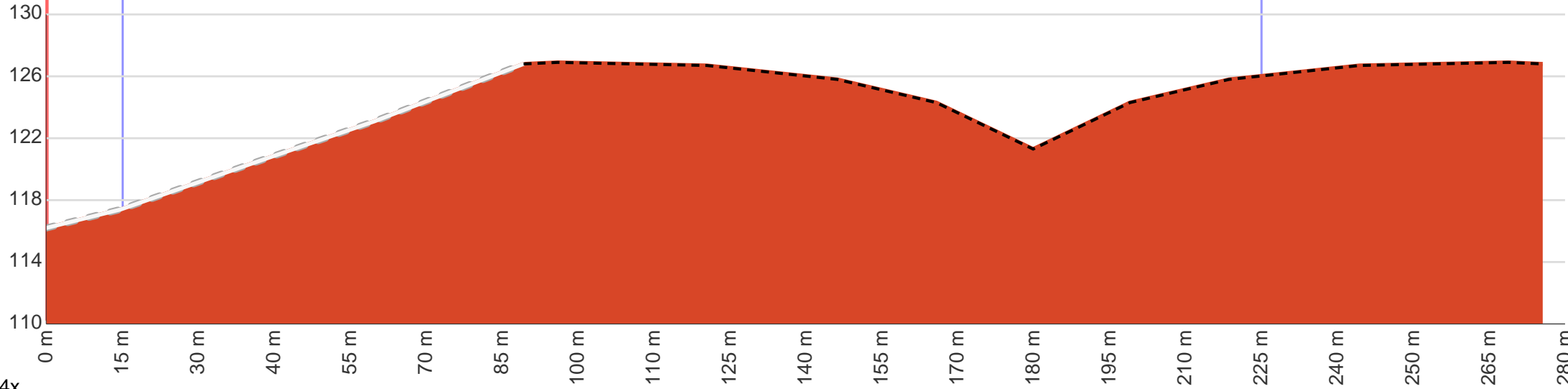
←275 m→



Gate



Lookout



3.4x

Getting started: From the end of Cromarty Hill Rd, this walk goes around the gate, passing the 'Wyrabalong National Park' sign and following the management trail up the hill. The trail passes between the communications tower and satellite dish. There are great views back over Forresters Beach from the concrete platform on top of the building, next to the tower. The walk then heads across the open grassy area, passing a trig point (to the right) and arriving at the Wyrabalong Lookout, with beautiful views along the coast and out to sea.




Start.



After 15 m head through/around the gate.



After another 205 m find the "Wyrabalong Lookout and Cromarty Hill" (on your right).



This lookout and picnic area is on Cromarty Hill, near the end of Cromarty Hill Rd, Forresters Beach. There are picnic tables and fantastic views from the lookout point, as well as the concrete roof platform beside the large communications tower. There is a hang gliding launch spot beside the lookout.



Continue another 55 m to find the end. Then turn around here and retrace the main route for 275 m to get back to the start.