




Berghofers Pass

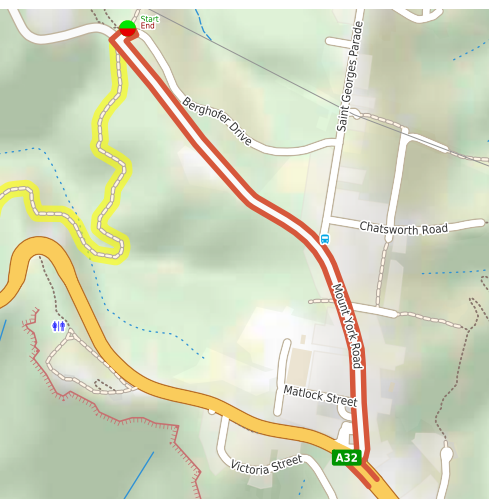
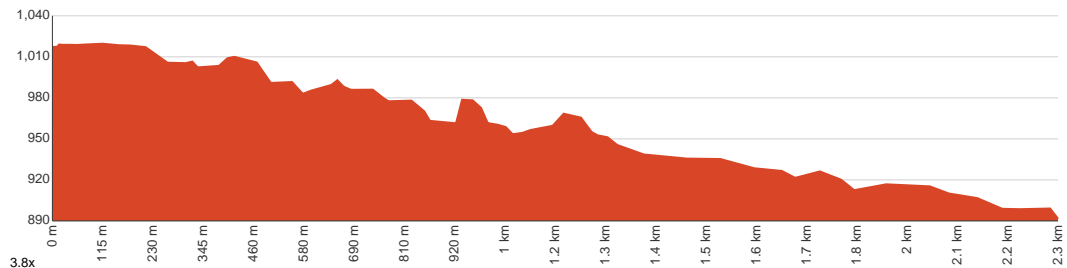
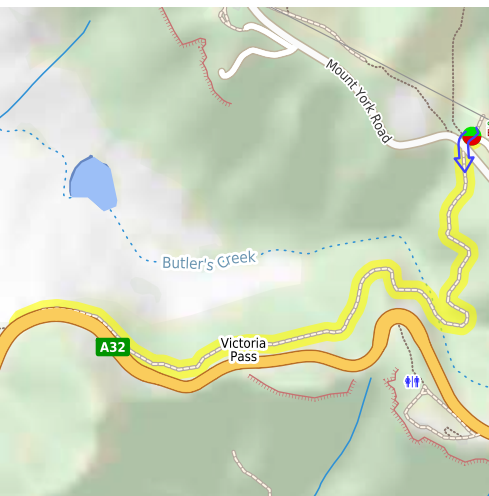
 1 h 45 min to 2 h 30 min


4.6 km
Return


↑ 255 m
↓ 255 m

 2
Easy track

Starting from the dirt car park on Berghofer Drive, Mount Victoria, this journey takes you to Great Western Highway and back via the Berghofers Pass track. Berghofer's Pass was built in the early 1900s as an alternative route to Victoria Pass, which was too steep for the motor vehicles of the time. Although the pass was closed (for vehicles) in 1934, the path remains a popular destination for hikers and history buffs alike. Walk along the said historical path to Great Western Highway and back, making your way around the mountain's edge. This track offers panoramic views of the surrounding landscape and is dog-friendly. Let us begin by acknowledging the Traditional Custodians of the land on which we travel today, and pay our respects to their Elders past and present.



Class 2 of 6 Clear and well formed track or trail	
Quality of track	Clear and well formed track or trail (2/6)
Gradient	Gentle hills with occasional steps (2/6)
Signage	Clearly signposted (1/6)
Infrastructure	Generally useful facilities (such as fenced cliffs and seats) (2/6)
Experience Required	No experience required (2/6)
Weather	Weather generally has little impact on safety (1/6)

Getting to the start: From Great Western Highway, A32, Mount Victoria.

- Turn on to Mount York Road then drive for 1.3 km
- Turn right onto Berghofer Drive and drive for another 35 m
- Turn left and drive for another 10 m
- Turn right and drive for another 4 m

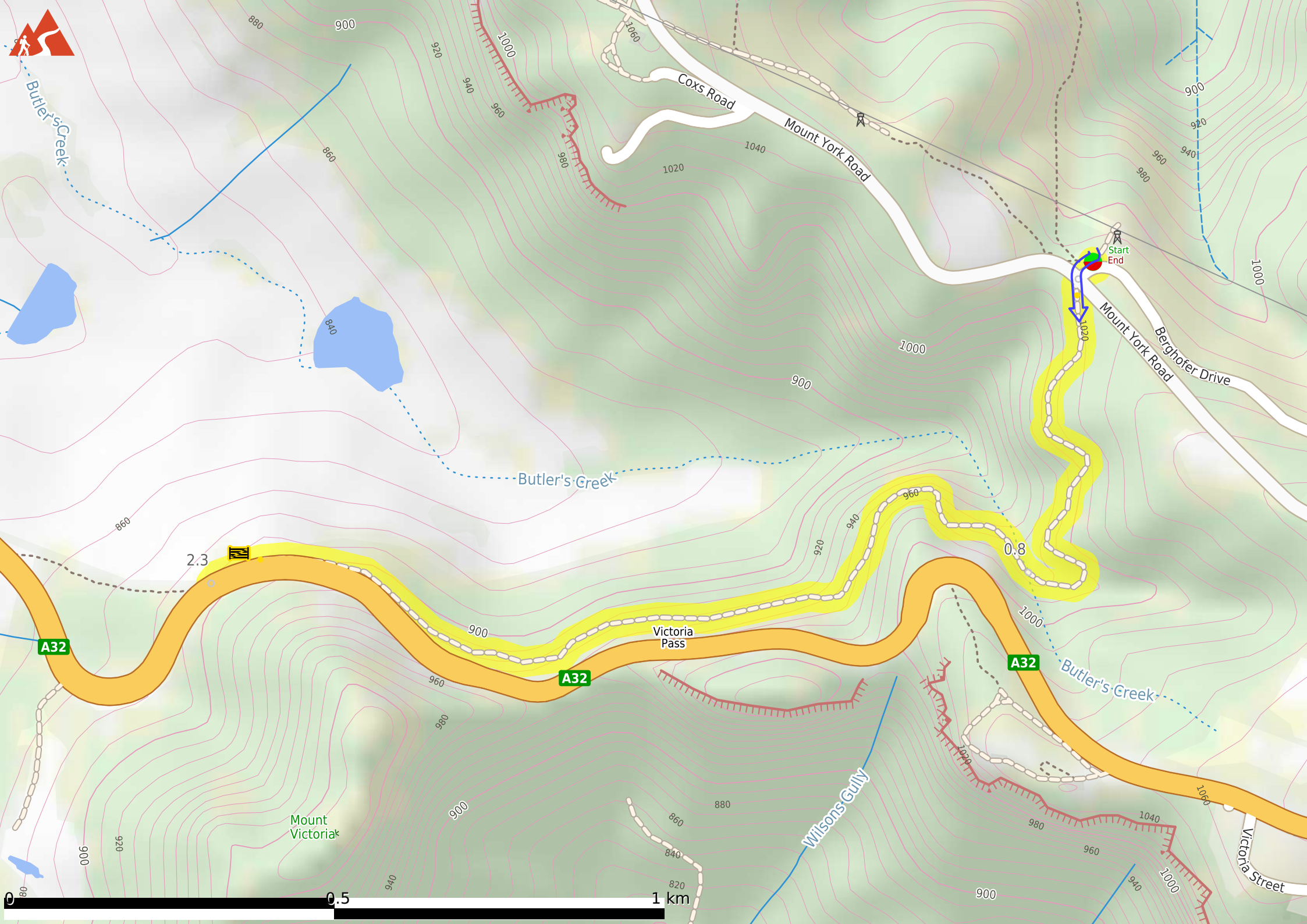
Before you start any journey ensure you;

- Tell someone you trust where you are going and what to do if you are late returning
- Have adequate equipment, supplies, skills & knowledge to undertake this journey safely
- Consider weather forecasts, park/track closures & fire dangers
- Can respond to emergencies & call for help at any point
- Are healthy and fit enough for this journey

If not, change plans and stay safe. It is okay to delay and ask people for help.

Share
[Bushwalk.com](https://bushwalk.com/j/TXR1A/)
[/j/TXR1A/](https://bushwalk.com/j/TXR1A/)





Butler's Creek

Coxs Road

Mount York Road

Start
End

Mount York Road

Berghofer Drive

Butler's Creek

2.3

A32

A32

Victoria Pass

A32

Butler's Creek

0.8

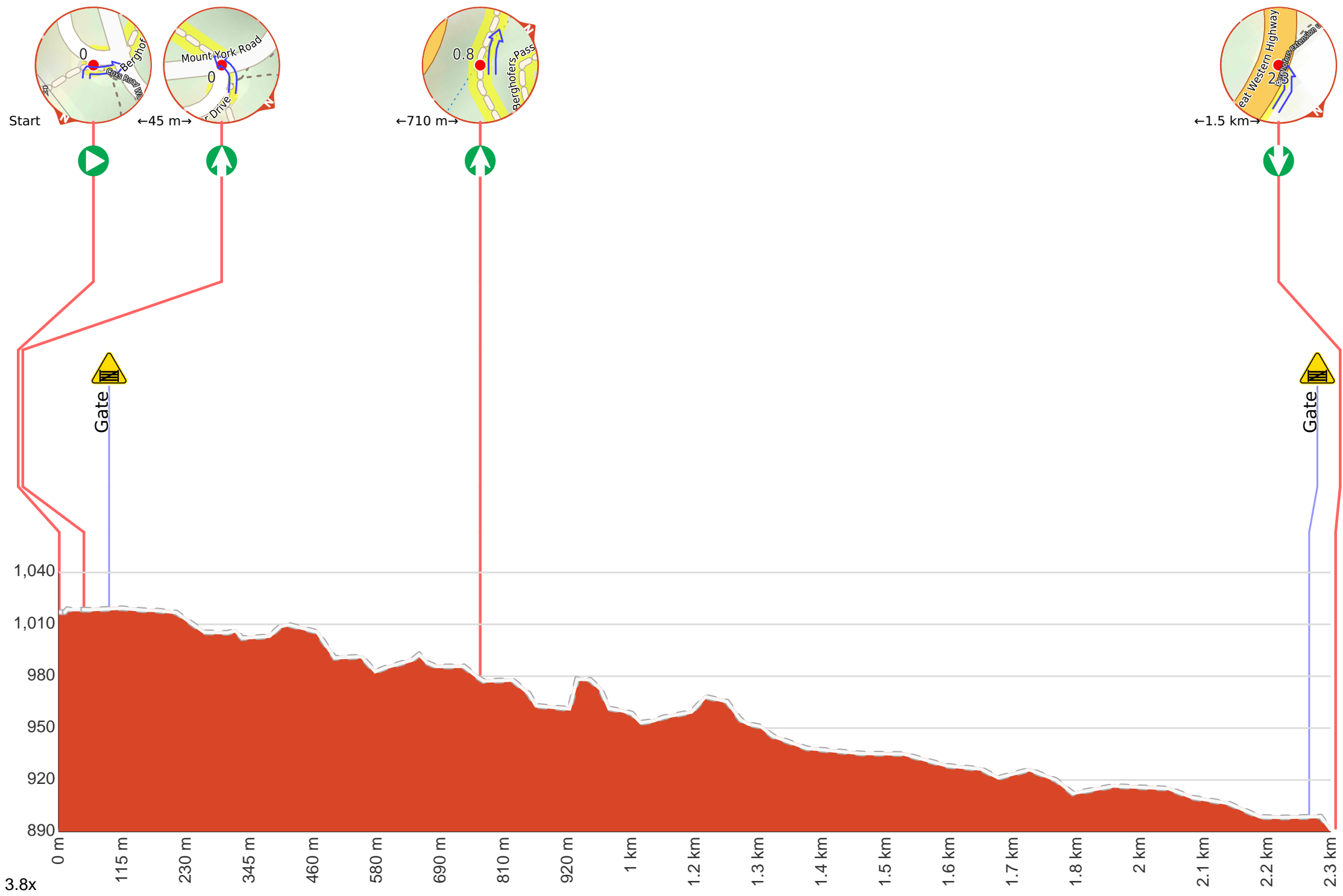
Mount
Victoria

Wilson's Gully

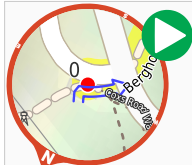
Victoria Street

0.5

1 km



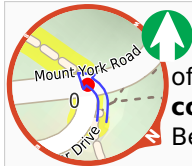
Getting started: From the dirt car park on Berghofer Drive (30 metres northwest of the intersection with Mount York Road), head towards the metal gate (with a little signpost next to it) on the other side of Mount York Road. Cross the road carefully and head around the said gate. Head along the singular wide dirt track to continue along Berghofers Pass Track.



Start.



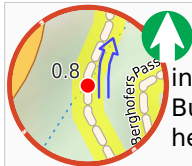
After another 10 m (from the Berghofer Drive) **turn right**, to head along Berghofer Drive (a vehicle track).



After another 35 m (at the intersection of Berghofers Pass & Mount York Road) **continue straight**, to head along Berghofers Pass (a vehicle track).



After another 45 m head through/around the gate.



After another 670 m (at the intersection of Berghofers Pass & Butler's Creek) **continue straight**, to head along Berghofers Pass.



After another 1.5 km head through/around the gate.



(at the intersection of Berghofers Pass & Berghofers extension unmaintained) Continue another 50 m to find the end. Then turn around here and retrace the main route for 2.3 km to get back to the start.