



Wickham Peak from Quinzeh Creek Road

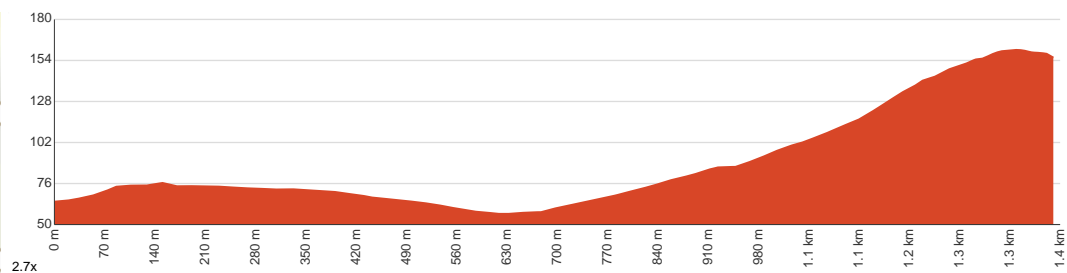
45 min to 1 h 30 min

2.8 km
Return

↑ 140 m
↓ 140 m

3
Moderate track

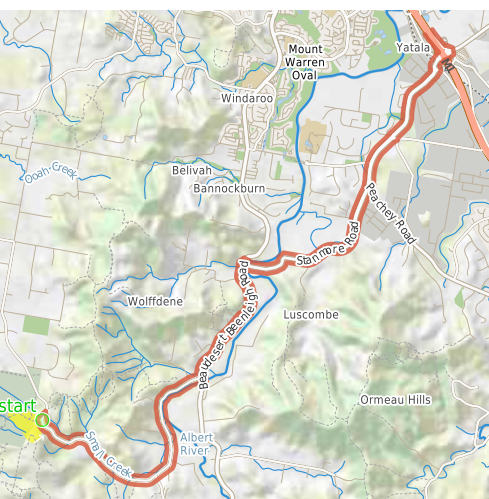
Starting from Quinzeh Creek Road, Cedar Creek, this walk takes you to Wickham Peak and back via the Eastern Quinzeh Link and On Edge Trail, exploring the woodland of Wickham Timber Reserve along the way. The peak offers you great northeasterly views, with the city of Brisbane in the distance. You'll walk along some impressive rock formations and possible blankets of colourful wild flowers which pop up from late winter to spring. Keep an eye out for rare bird species such as the White-throated needletail and listen to the relaxing birdsong throughout the track. You may run into some cute koalas and southern greater gliders as well. Try to time the hike so the sun is setting when you're at the peak for extra striking views. Let us begin by acknowledging the Traditional Custodians of the land on which we travel today, and pay our respects to their Elders past and present.



Class 3 of 6 Formed track, with some branches and other obstacles	
Quality of track	Clear and well formed track or trail (2/6)
Gradient	Short steep hills (3/6)
Signage	Clearly signposted (2/6)
Infrastructure	Generally useful facilities (such as fenced cliffs and seats) (2/6)
Experience Required	No experience required (2/6)
Weather	Weather generally has little impact on safety (2/6)

Getting to the start: From Pacific Motorway, M1

- Turn on to then drive for 450 m
- At roundabout, take exit 5 onto Stapylton Jacobs Well Road and drive for another 335 m
- At roundabout, take exit 1 onto Stanmore Road and drive for another 290 m
- At roundabout, take exit 2 onto Stanmore Road and drive for another 1.8 km
- At roundabout, take exit 2 onto Stanmore Road and drive for another 1.2 km
- At roundabout, take exit 2 onto Stanmore Road and drive for another 3.8 km
- Keep left onto Stanmore Road and drive for another 45 m
- Turn slight left onto Beaudesert Beenleigh Road, 92 and drive for another 2.8 km
- Turn right onto Veivers Road and drive for another 5.7 km
- Turn sharp left onto Eastern Quinzeh Link and drive for another 1 m



Before you start any journey ensure you;

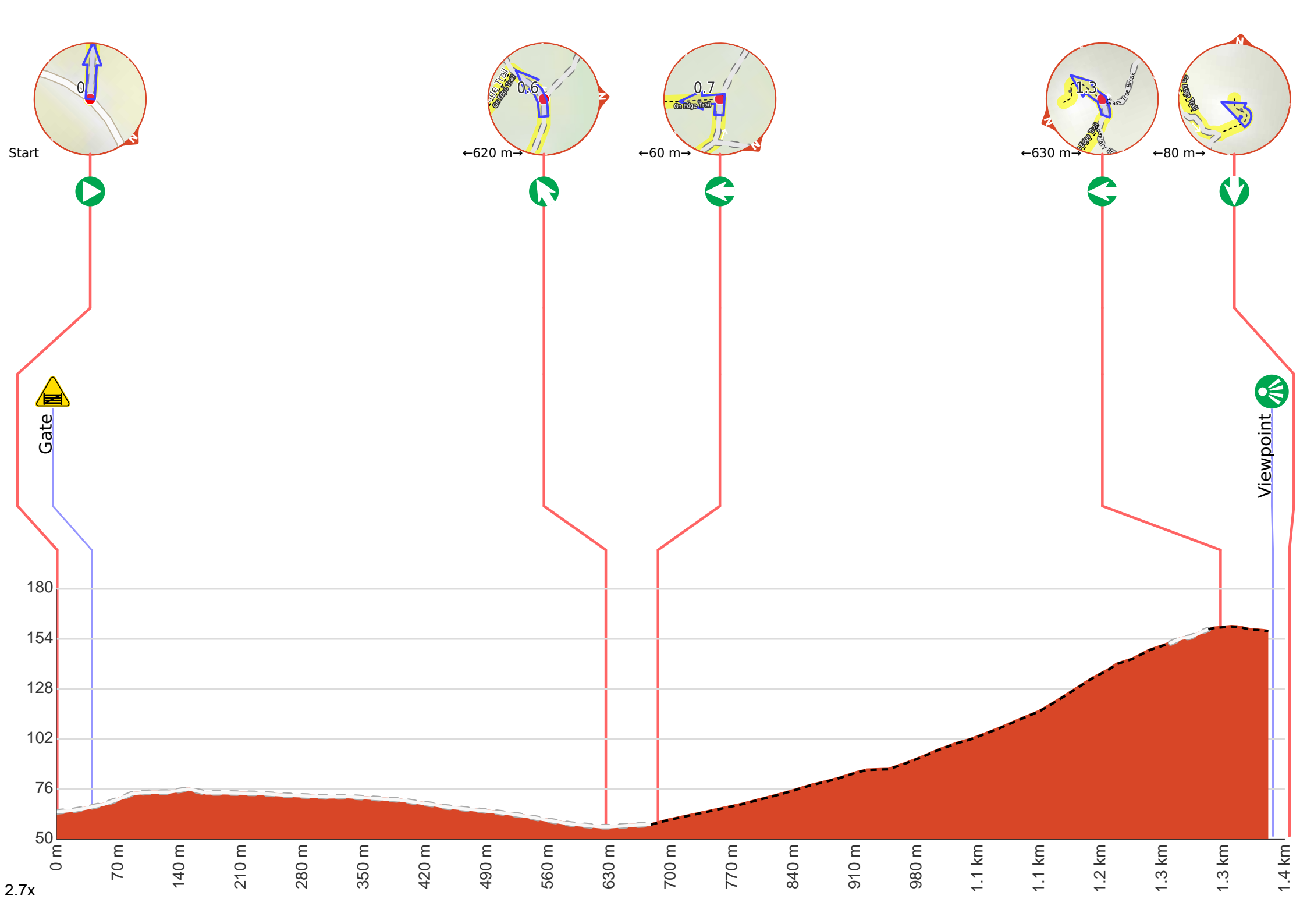
- Tell someone you trust where you are going and what to do if you are late returning
- Have adequate equipment, supplies, skills & knowledge to undertake this journey safely
- Consider weather forecasts, park/track closures & fire dangers
- Can respond to emergencies & call for help at any point
- Are healthy and fit enough for this journey

If not, change plans and stay safe. It is okay to delay and ask people for help.

Share
Bushwalk.com
[/j/UOA88A](https://bushwalk.com/j/UOA88A)







Getting started: From Quinzech Creek Road(1.18km northeast of intersection with Condamine Drive), head towards the metal gate marked by the green “Wickham Timber Reserve” sign. Head over/around the gate and join the wide dirt track (Eastern Quinzech) veering left gently uphill. About 300 metres later, keep left at the 3-way intersection to continue along “Wickham Peak from Quinzech Creek Road” Track.



At the intersection of Quinzech Creek Road & Eastern Quinzech Link **Start** heading along *Eastern Quinzech Link* (a vehicle track).



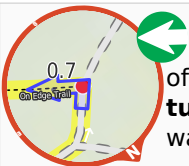
Find the gate at the start.



After another 295 m (at the intersection of Eastern Quinzech Link & Eastern Break) **continue straight**, to head along Eastern Quinzech Link.



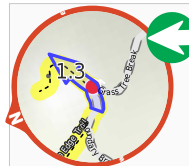
After another 285 m **veer left**, to head along Eastern Quinzech Link.



After another 60 m (at the intersection of Eastern Quinzech Link & On Edge Trail) **turn left**, to head along On Edge Trail (a walking track).



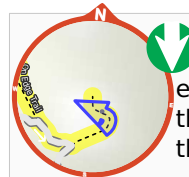
After another 590 m (at the intersection of Boundary Break & On Edge Trail) **continue straight**, to head along Grass Tree Break (a vehicle track).



After another 45 m **turn left**.



After another 60 m come to the "Wickham Peak" (15 m on your right).



Continue another 20 m to find the end. Then turn around here and retrace the main route for 1.4 km to get back to the start.