



Moggill CP Eastern Circuit

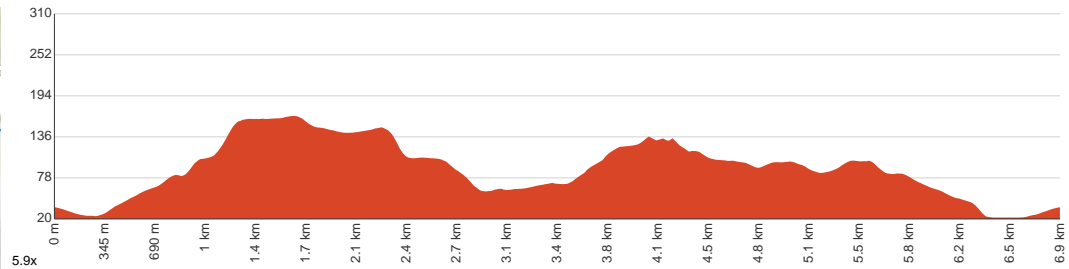
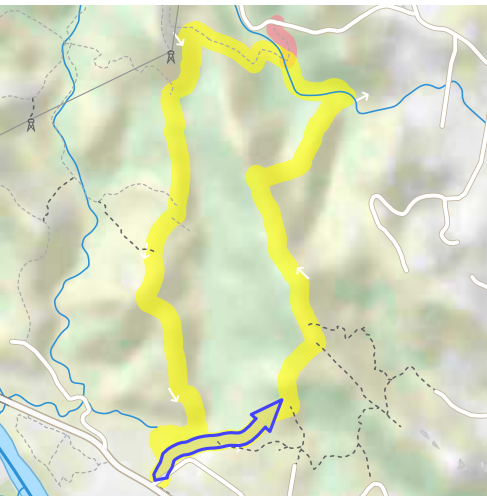
2 h 15 min to 3 h 45 min

6.8 km
Circuit

↑ 277 m
↓ 277 m

4
Hard track

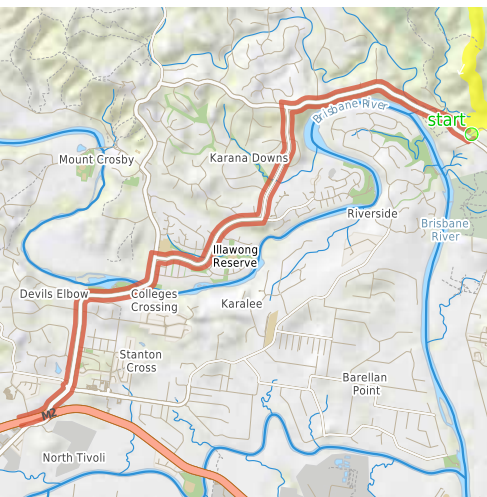
Starting from Chalcot Road, Anstead, this walk takes you on a circuit in the eastern parts of Moggill Conservation Park via the Devils Break and Centre Road tracks. You'll be walking along wide tracks that allow you to take in the scenery and the diverse flora. Several types of gum trees can be seen trackside, with eastern whipbirds and black-breasted button-quails on them if you're lucky. You can come across bandicoots, koalas and lace monitors throughout the journey as well. This track may also be a great choice for trail running considering the gradual inclines/declines. Decent hiking shoes and poles may come in handy. Let us begin by acknowledging the Traditional Custodians of the land on which we travel today, and pay our respects to their Elders past and present.



Class 4 of 6 Rough track, where fallen trees and other obstacles are likely	
Quality of track	Clear and well formed track or trail (2/6)
Gradient	Very steep (4/6)
Signage	Directional signs along the way (3/6)
Infrastructure	Generally useful facilities (such as fenced cliffs and seats) (2/6)
Experience Required	Some bushwalking experience recommended (3/6)
Weather	Storms may impact on navigation and safety (3/6)

Getting to the start: From Warrego Highway, M2

- Turn on to then drive for 300 m
- At roundabout, take exit 2 onto Mount Crosby Road, 37 and drive for another 450 m
- At roundabout, take exit 2 onto Mount Crosby Road, 37 and drive for another 2.9 km
- Turn right onto College Road and drive for another 2 km
- Turn left onto Tanderra Way and drive for another 1.8 km
- Turn sharp right onto Mount Crosby Road, 37 and drive for another 3.1 km
- Turn left onto Chalcot Road and drive for another 65 m



Before you start any journey ensure you;

- Tell someone you trust where you are going and what to do if you are late returning
- Have adequate equipment, supplies, skills & knowledge to undertake this journey safely
- Consider weather forecasts, park/track closures & fire dangers
- Can respond to emergencies & call for help at any point
- Are healthy and fit enough for this journey

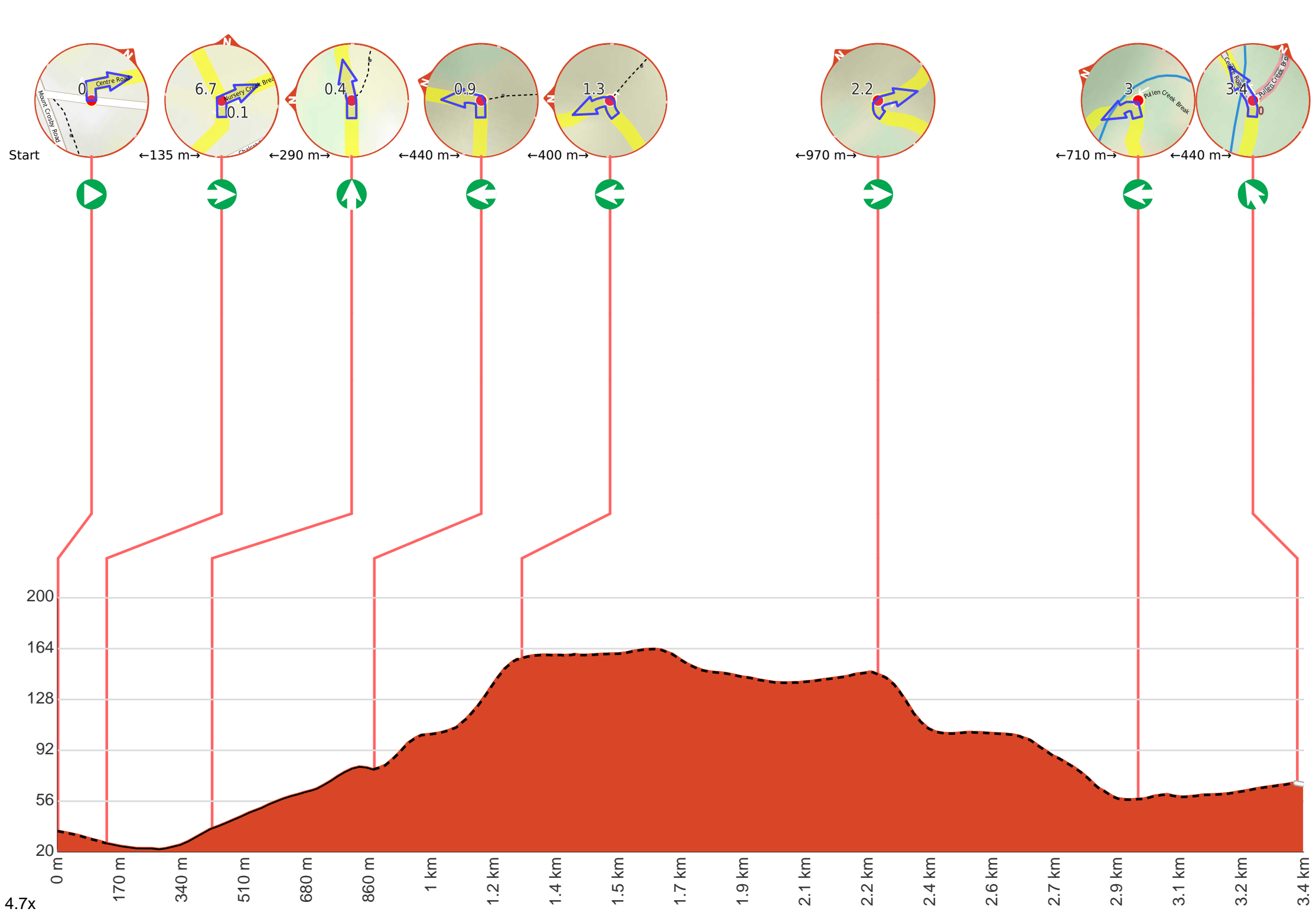
If not, change plans and stay safe. It is okay to delay and ask people for help.

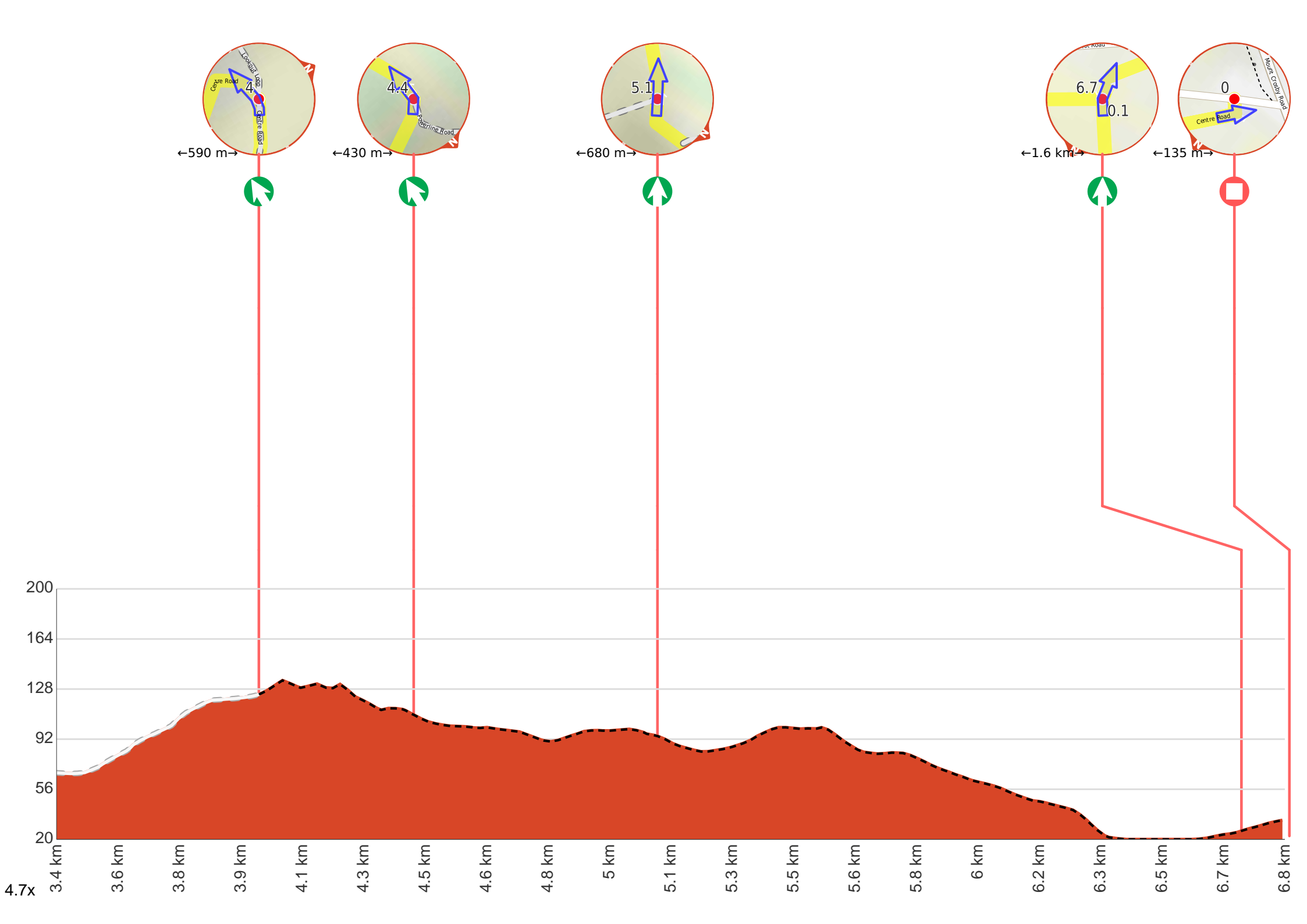
Share
Bushwalk.com
/j/UTOZJ6





0 0.5 1 km





Getting started: From Chalcot Road(70 metres northeast of intersection with Mount Crosby Road), head towards the signposted metal gate along the dirt/gravel path. Head over the stile next to the said gate, then follow the dirt track(Centre Road) as you pass by an informative signpost to your left. After about 130 metres, turn/veer right and join the Nursery Creek Break Track to continue along Moggill CP Eastern Circuit(counterclockwise).

At the intersection of Chalcot Road & Centre Road **Start** heading along *Centre Road* (a walking track).

After another 135 m (at the intersection of Nursery Creek Break & Centre Road) **turn right**, to head along Nursery Creek Break (a footpath).

After another 290 m **continue straight**, to head along Nursery Creek Break.

After another 440 m (at the intersection of Nursery Creek Break & Pullen Creek Break) **turn left**, to head along Pullen Creek Break (a walking track).

After another 400 m **turn left**, to head along Pullen Creek Break.

After another 110 m (at the intersection of Devils Break & Pullen Creek Break) **continue straight**, to head along Devils Break.

After another 870 m (at the intersection of St Peters Downfall Break & Devils Break) **turn right**, to head along St Peters Downfall Break.

After another 710 m (at the intersection of Pullen Creek Break & St Peters Downfall Break) **turn left**.

Start of an alternate access route: An alternate access point from/to Mill Road via the Pullen Creek Break.

At the intersection of Pullen Creek Break & Centre Road **Start** heading along *Pullen Creek Break* (a vehicle track).

After another 235 m come to the end.

After another 440 m (at the intersection of Pullen Creek Break & Centre Road) **veer left**, to head along Centre Road (a vehicle track).

After another 510 m (at the intersection of Centre Road & Devils Break) **continue straight**, to head along Centre Road.

After another 80 m (at the intersection of Lookout Loop & Centre Road) **veer left**, to head along Centre Road (a walking track).

After another 430 m (at the intersection of Powerline Road & Centre Road) **veer left**, to head along Centre Road.

After another 600 m (at the intersection of Ugly Gully Break & Centre Road) **continue straight**, to head along Centre Road.

After another 80 m **continue straight**, to head along Centre Road.

After another 205 m (at the intersection of Centre Road & Central Road to Ugly Gully Link) **continue straight**, to head along Centre Road.

After another 1.4 km (at the intersection of Centre Road & Nursery Creek Break) **continue straight**, to head along Centre Road.

After another 135 m come to the end.