



# Cassinia Walking Track

(Gumbayngirr & Anaiwan Country)

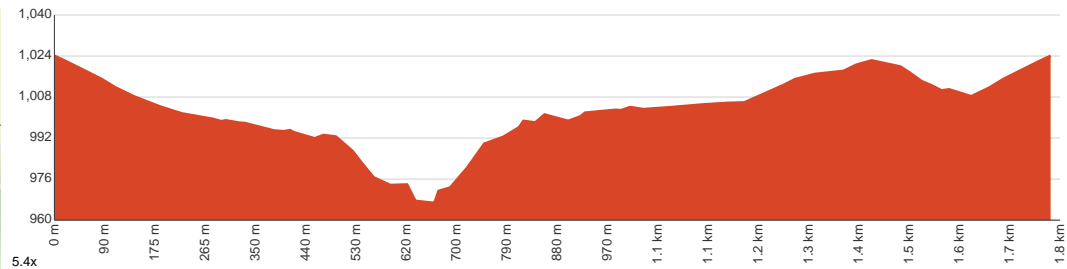
45 min to 1 h 15 min

1.7 km  
Circuit

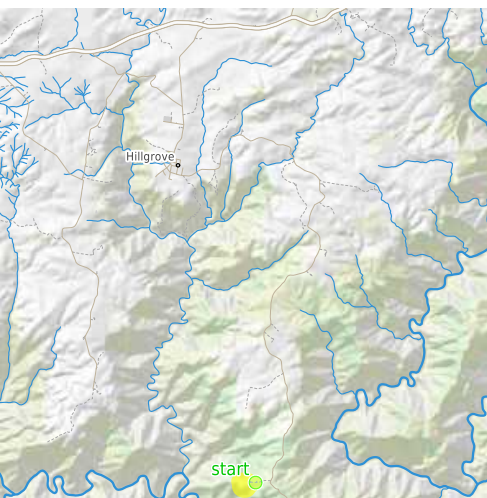
↑ 78 m  
↓ 78 m

3  
Moderate track

Starting from Long Point Camping area this circuit walk takes you through rainforest and grassy heathlands for to great views over wilderness area of Macleay Gorge. Stop for lunch at Longpoint picnic area. Let us begin by acknowledging the Gumbayngirr & Anaiwan people, Traditional Custodians of the land on which we travel today, and pay our respects to their Elders past and present.



Class 3 of 6 Formed track, with some branches and other obstacles	
<b>Quality of track</b>	Formed track, with some branches and other obstacles (3/6)
<b>Gradient</b>	Gentle hills with occasional steps (2/6)
<b>Signage</b>	Clearly signposted (2/6)
<b>Infrastructure</b>	Limited facilities, not all cliffs are fenced (3/6)
<b>Experience Required</b>	No experience required (2/6)
<b>Weather</b>	Storms may impact on navigation and safety (3/6)



**Getting to the start:** From Grafton Road, B78, 17

- Turn on to Stockton Road then drive for 5.4 km
- Turn left onto Brereton Street and drive for another 3.1 km
- Continue onto Long Point Road and drive for another 16.3 km
- Turn right and drive for another 530 m

**Before you start any journey ensure you;**

- Tell someone you trust where you are going and what to do if you are late returning
  - Have adequate equipment, supplies, skills & knowledge to undertake this journey safely
  - Consider weather forecasts, park/track closures & fire dangers
  - Can respond to emergencies & call for help at any point
  - Are healthy and fit enough for this journey
- If not, change plans and stay safe. It is okay to delay and ask people for help.

Share  
Bushwalk.com  
[/j/UXKM1W](https://bushwalk.com/j/UXKM1W)





940

920

940

960

980

1000

1000

1000

1

Cassinia Walk

1.4

Cassinia Walk

Chandler View Circuit

start

1000

Cassinia Walk

1020

Cassinia Walk

1020

1000

Cassinia Walk

1000

900

920

940

880

860

840

820

800

780

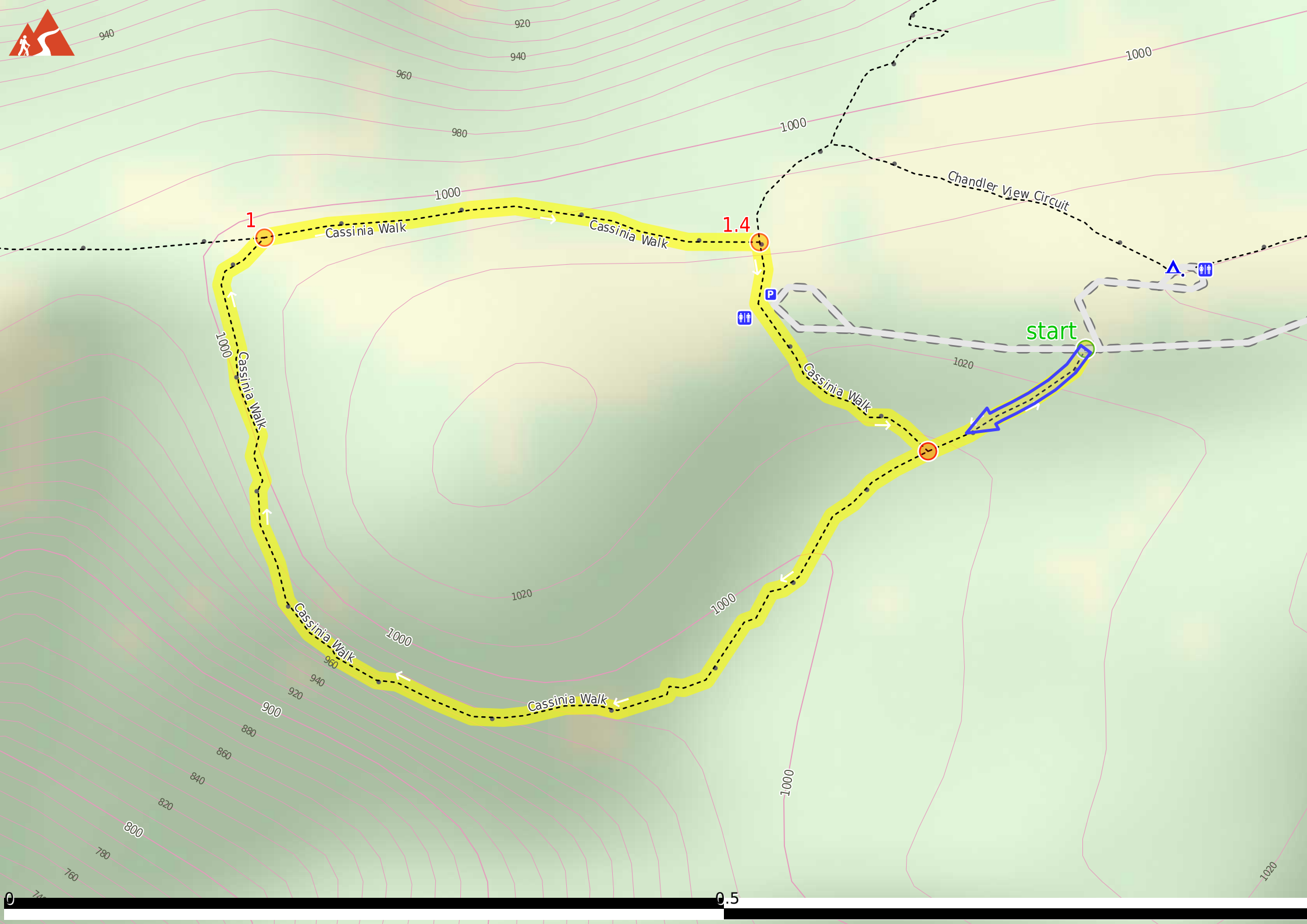
760

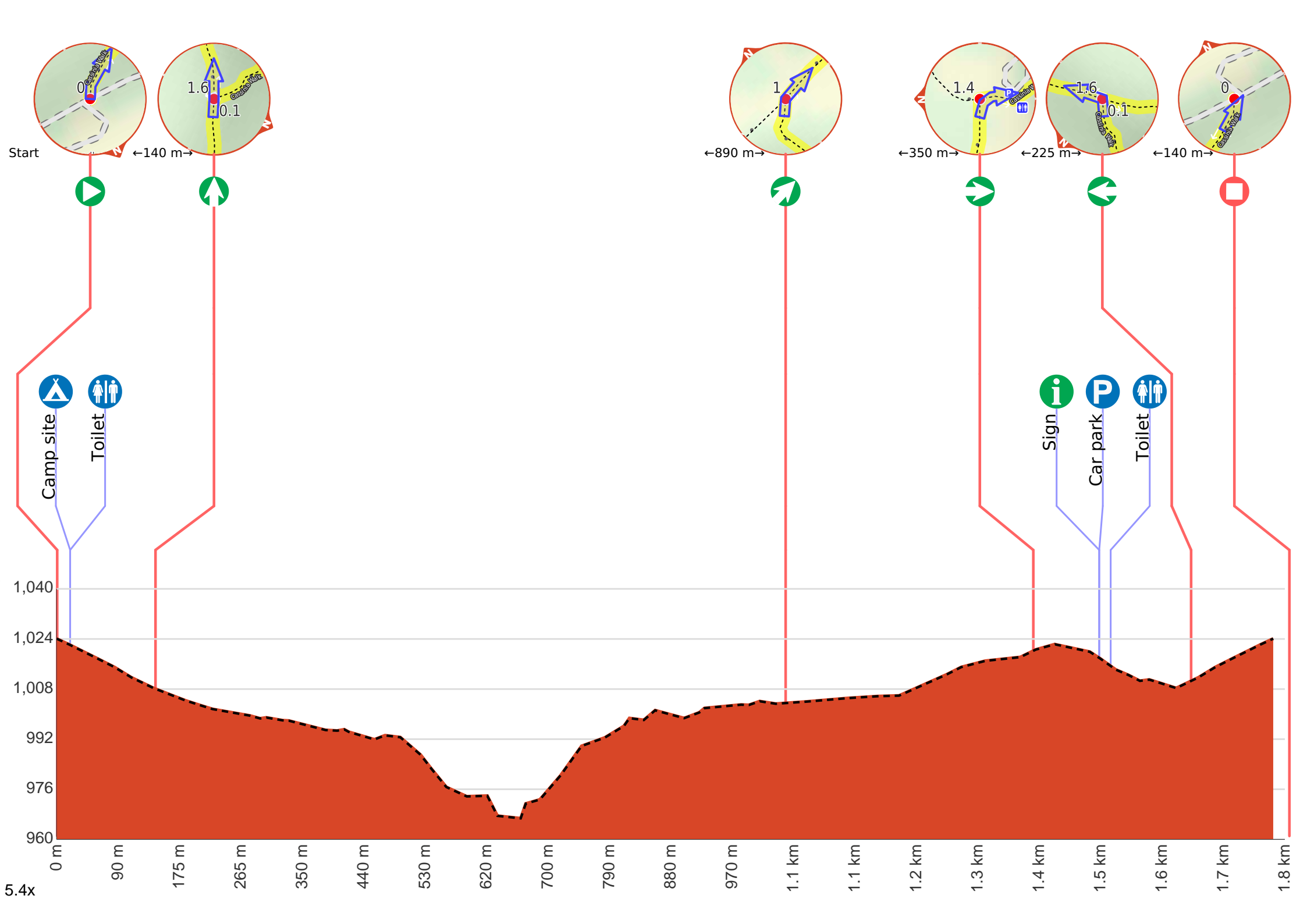
1000

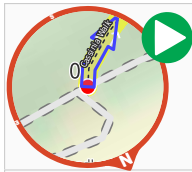
1020

0

0.5







**Start.**



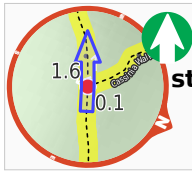
After 20 m come to the "Long Point Camping Area" (105 m on your left).



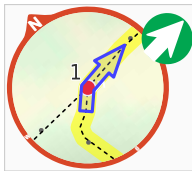
Then pass the toilet (120 m on your left).



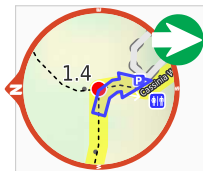
After another 140 m come to the end.



After another 120 m **continue straight.**



After another 890 m **veer right.**



After another 350 m **turn right.**



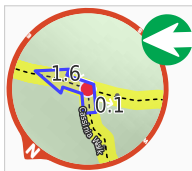
After another 95 m pass the sign (8 m on your right).



Then pass the car park (9 m on your left).



After another 15 m pass the toilet (15 m on your right).



After another 115 m **turn left.**