



Den Fenella to Princes Rock Circuit

(Dharug & Gundungurra Country)

 45 min to 1 h

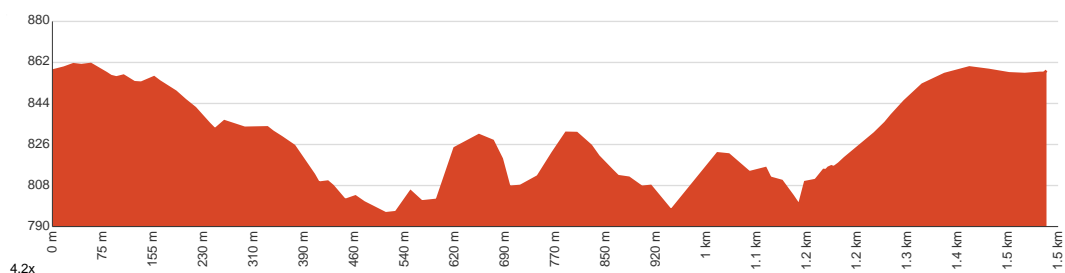

1.5 km
Circuit


↑ 165 m
↓ 165 m


Moderate track



This picturesque walk goes down to the cliffs at Den Fenella Lookout, this changing from dry bushland to temperate rain forest along the way. With a short but quite slippery path down to the lookout and then up to Princes Rock, walkers will see how beautiful the Jamison Valley really is. It is worthwhile taking a break on the rockshelf at Princes Rock to enjoy the view of the cascading Wentworth Falls before heading back up to the car park. Let us begin by acknowledging the Dharug & Gundungurra people, Traditional Custodians of the land on which we travel today, and pay our respects to their Elders past and present.



Class 3 of 6 Formed track, with some branches and other obstacles	
Quality of track	Formed track, with some branches and other obstacles (3/6)
Gradient	Short steep hills (3/6)
Signage	Directional signs along the way (3/6)
Infrastructure	Limited facilities, not all cliffs are fenced (3/6)
Experience Required	Some bushwalking experience recommended (3/6)
Weather	Weather generally has little impact on safety (1/6)

Getting to the start: From Great Western Highway, A32

- Turn on to Falls Road then drive for 1.7 km
- Keep right and drive for another 340 m

Before you start any journey ensure you;

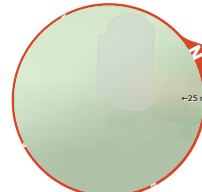
- Tell someone you trust where you are going and what to do if you are late returning
- Have adequate equipment, supplies, skills & knowledge to undertake this journey safely
- Consider weather forecasts, park/track closures & fire dangers
- Can respond to emergencies & call for help at any point
- Are healthy and fit enough for this journey

If not, change plans and stay safe. It is okay to delay and ask people for help.

Share
[Bushwalk.com
/i/UYIEGE](https://bushwalk.com.au/UYIEGE)

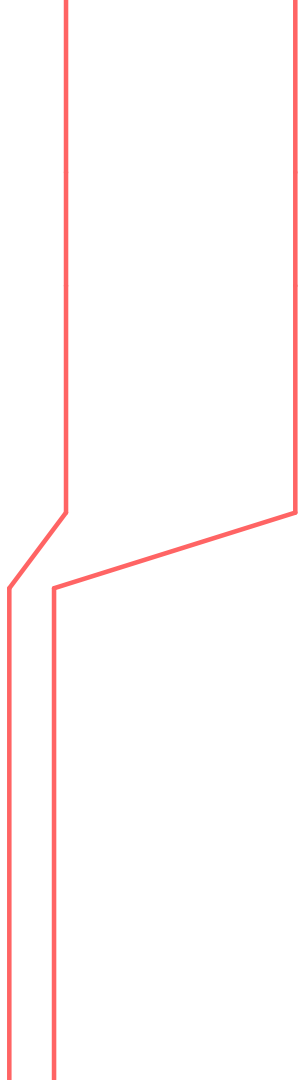




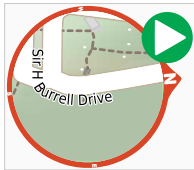


Start

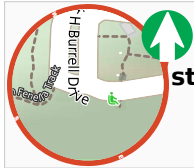
←30 m→



Getting started: From Jamison Lookout, this walk follows the footpath, keeping the road and picnic area to the right. The path passes a sign pointing back 'To walking tracks' and comes to a small picnic area. The walk heads through this small picnic area to follow the 'Den Fenella Lookout' sign down the hill. The track soon starts to zigzag and passes a lookout, with distant views filtered through the surrounding trees (avoid the track to the left near the lookout). As the track continues down, it passes through temperate rainforest and then bends left to travel parallel with Den Fenella Creek. The track soon leads to an intersection just before a bridge, with a sign pointing back up to 'Wentworth Falls Picnic Area'.



Start.



After another 30 m **continue straight.**

