



Border Walk

(Jukembal Country)

 5 h to 6 h


15.6 km
Return


↑ 318 m
↓ 318 m


Moderate track

Starting from the northern part of the Bald Rock Picnic Area, this return walk in Bald Rock National Park takes you along the NSW/Queensland border to a lookout with stunning views over the national park. Let us begin by acknowledging the Jukembal people, Traditional Custodians of the land on which we travel today, and pay our respects to their Elders past and present.

Class 3 of 6 Formed track, with some branches and other obstacles	
Quality of track	Formed track, with some branches and other obstacles (3/6)
Gradient	Short steep hills (3/6)
Signage	Clearly signposted (2/6)
Infrastructure	Limited facilities, not all cliffs are fenced (3/6)
Experience Required	Some bushwalking experience recommended (3/6)
Weather	Storms may impact on navigation and safety (3/6)

Getting to the start: From Mount Lindesay Road, 7

- Turn on to Bald Rock Road then drive for 5.5 km

Before you start any journey ensure you;

- Tell someone you trust where you are going and what to do if you are late returning
- Have adequate equipment, supplies, skills & knowledge to undertake this journey safely
- Consider weather forecasts, park/track closures & fire dangers
- Can respond to emergencies & call for help at any point
- Are healthy and fit enough for this journey

If not, change plans and stay safe. It is okay to delay and ask people for help.

Share
[Bushwalk.com](https://bushwalk.com/j/UZR82A)
[/j/UZR82A](https://bushwalk.com/j/UZR82A)





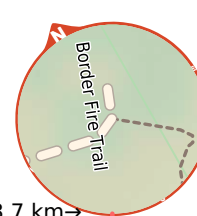
Start



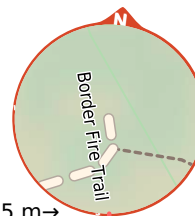
← 4 km →

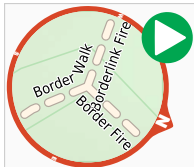


← 3.7 km →

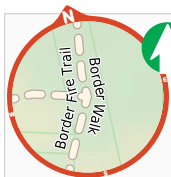


← 25 m →





Start.



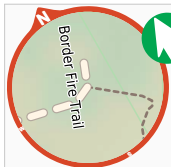
After another 4 km **continue straight.**



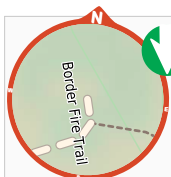
After another 2.7 km **continue straight.**



After another 970 m come to "Northern Viewing Area".



Veer left.



Continue another 25 m to find the end. Then turn around here and retrace the main route for 7.8 km to get back to the start.