



Jacks Creek Walking Track

(Wiradjuri Country)

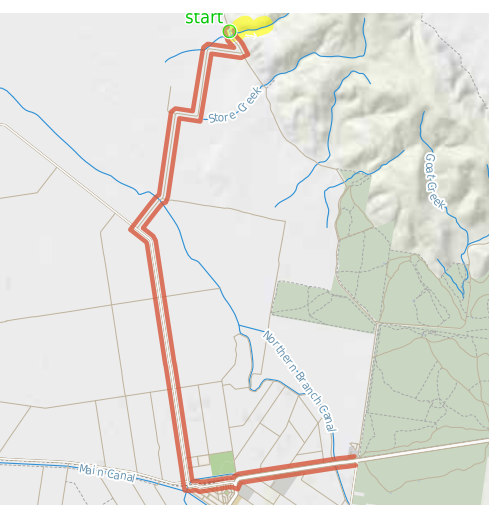
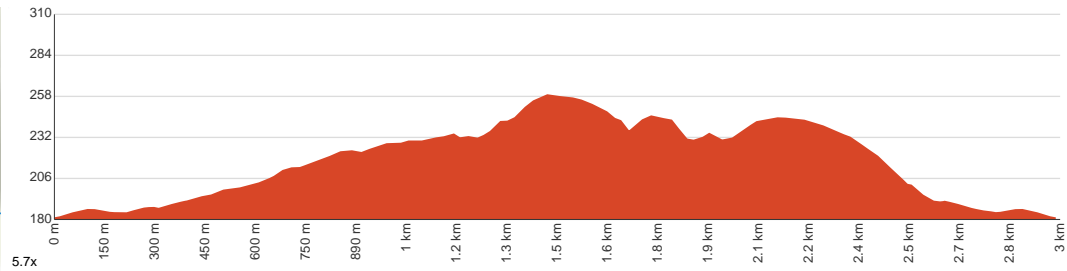
 1 h to 2 h 30 min


3 km
Circuit


↑ 116 m
↓ 116 m

 4
Hard track

This circuit walk in Cocoparra National Park will take you from Jacks Creek picnic area along a ridge and along Jacks Creek. Stop at the lookouts for views over the gorge. Let us begin by acknowledging the Wiradjuri people, Traditional Custodians of the land on which we travel today, and pay our respects to their Elders past and present.



Class 4 of 6 Rough track, where fallen trees and other obstacles are likely	
Quality of track	Rough track, where fallen trees and other obstacles are likely (4/6)
Gradient	Short steep hills (3/6)
Signage	Minimal directional signs (4/6)
Infrastructure	Limited facilities (such as cliffs not fenced, significant creeks not bridged) (4/6)
Experience Required	Some bushwalking experience recommended (3/6)
Weather	Foretasted & unexpected storms and severe weather may impact on navigation and safety (4/6)

Getting to the start: From Burley Griffin Way, B94, Yenda.

- Turn on to Railway Parade then drive for 1.3 km
- Turn right onto Myall Park Road and drive for another 7.5 km
- Turn right onto Mount Bingar Road and drive for another 1.1 km
- Turn left onto Mount Bingar Road and drive for another 2.4 km
- Keep right onto Mount Bingar Road and drive for another 3.5 km
- Turn left onto Whitton Stock Route Road and drive for another 700 m
- Turn right and drive for another 5 m

Before you start any journey ensure you;

- Tell someone you trust where you are going and what to do if you are late returning
- Have adequate equipment, supplies, skills & knowledge to undertake this journey safely
- Consider weather forecasts, park/track closures & fire dangers
- Can respond to emergencies & call for help at any point
- Are healthy and fit enough for this journey

If not, change plans and stay safe. It is okay to delay and ask people for help.

Share
Bushwalk.com
[j/VA2GZL](https://www.bushwalk.com/j/VA2GZL)





start

200

220

240

280

240

240

220

180

200

220

240

260

280

Jacks Creek

Jacks Creek Walking Track

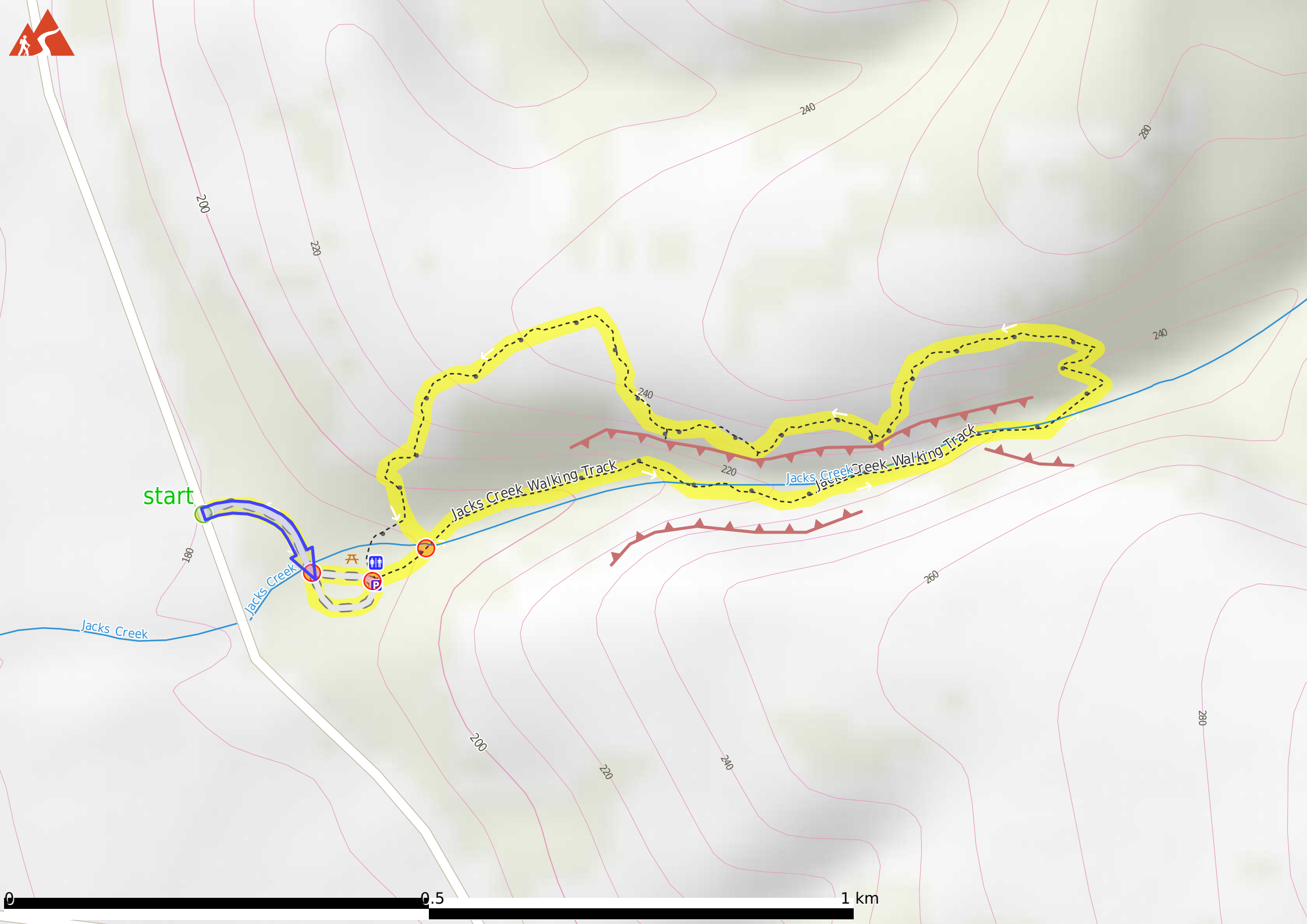
Jacks Creek Walking Track

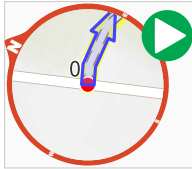
Jacks Creek

0

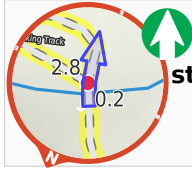
0.5

1 km

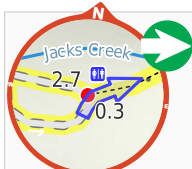




Start.



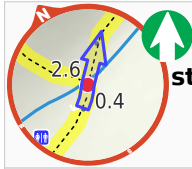
After another 175 m **continue straight.**



After another 130 m **turn right.**



After another 35 m pass the toilet (25 m on your left).



After another 45 m **continue straight.**



After another 15 m cross the ford.



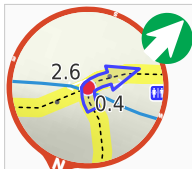
After another 360 m cross the ford.



After another 460 m cross the ford.



After another 1.4 km cross the ford.



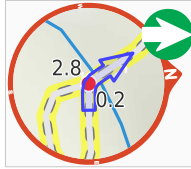
Veer right.



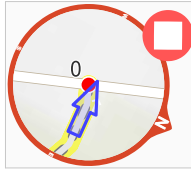
After another 80 m **veer right.**



After another 25 m pass the BBQ (25 m on your right).



After another 45 m **turn right.**



After another 175 m come to the end.