



Round Mountain Hut

(Wiradjuri Country)

1 h 45 min, 2 h 30 min to 2 days



4.7 km
Return



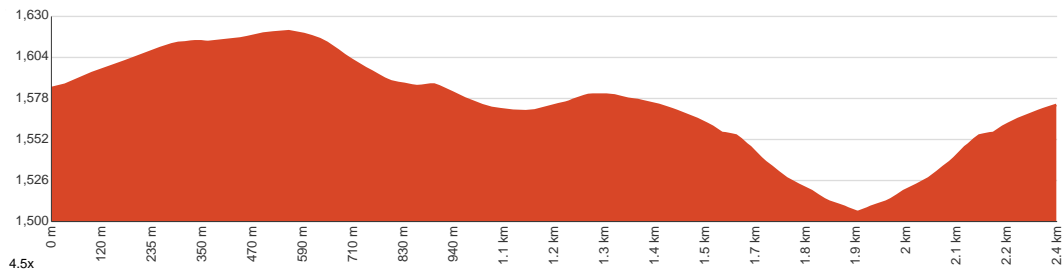
↑ 243 m
↓ 243 m



Hard track



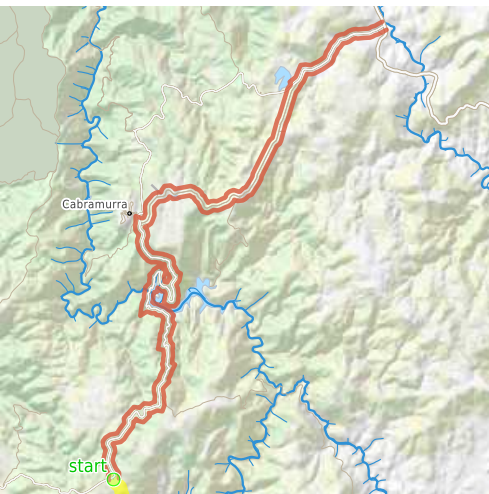
Starting from the Round Mountain trail head on Tooma Rd, this walk takes you into the Jagungal Wilderness area following wide signposted trails to Round Mountain Hut. The walk boasts some great views across the headwaters of the Tumut River to Mt. Jagungal and visits the iron Round Mountains Hut, originally built in the early 1930s and rebuilt after fire in the 1940s. An enjoyable walk (or mountain bike ride), the hut provides some great space to camp if you want to make it an overnight walk. Let us begin by acknowledging the Wiradjuri people, Traditional Custodians of the land on which we travel today, and pay our respects to their Elders past and present.



Class 4 of 6 Rough track, where fallen trees and other obstacles are likely	
Quality of track	Formed track, with some branches and other obstacles (3/6)
Gradient	Short steep hills (3/6)
Signage	Directional signs along the way (3/6)
Infrastructure	Limited facilities, not all cliffs are fenced (3/6)
Experience Required	Some bushwalking experience recommended (3/6)
Weather	Foretasted & unexpected storms and severe weather may impact on navigation and safety (4/6)

Getting to the start: From Snowy Mountains Highway, B72

- Turn on to Link Road then drive for 4.8 km
- Turn left onto Kings Cross Road and drive for another 11.1 km
- Turn sharp left onto Snow Ridge Road and drive for another 18.4 km
- Turn left and drive for another 100 m



Before you start any journey ensure you;

- Tell someone you trust where you are going and what to do if you are late returning
- Have adequate equipment, supplies, skills & knowledge to undertake this journey safely
- Consider weather forecasts, park/track closures & fire dangers
- Can respond to emergencies & call for help at any point
- Are healthy and fit enough for this journey

If not, change plans and stay safe. It is okay to delay and ask people for help.

Share
Bushwalk.com
[ij/VD3H5D](https://www.bushwalk.com/ij/VD3H5D)




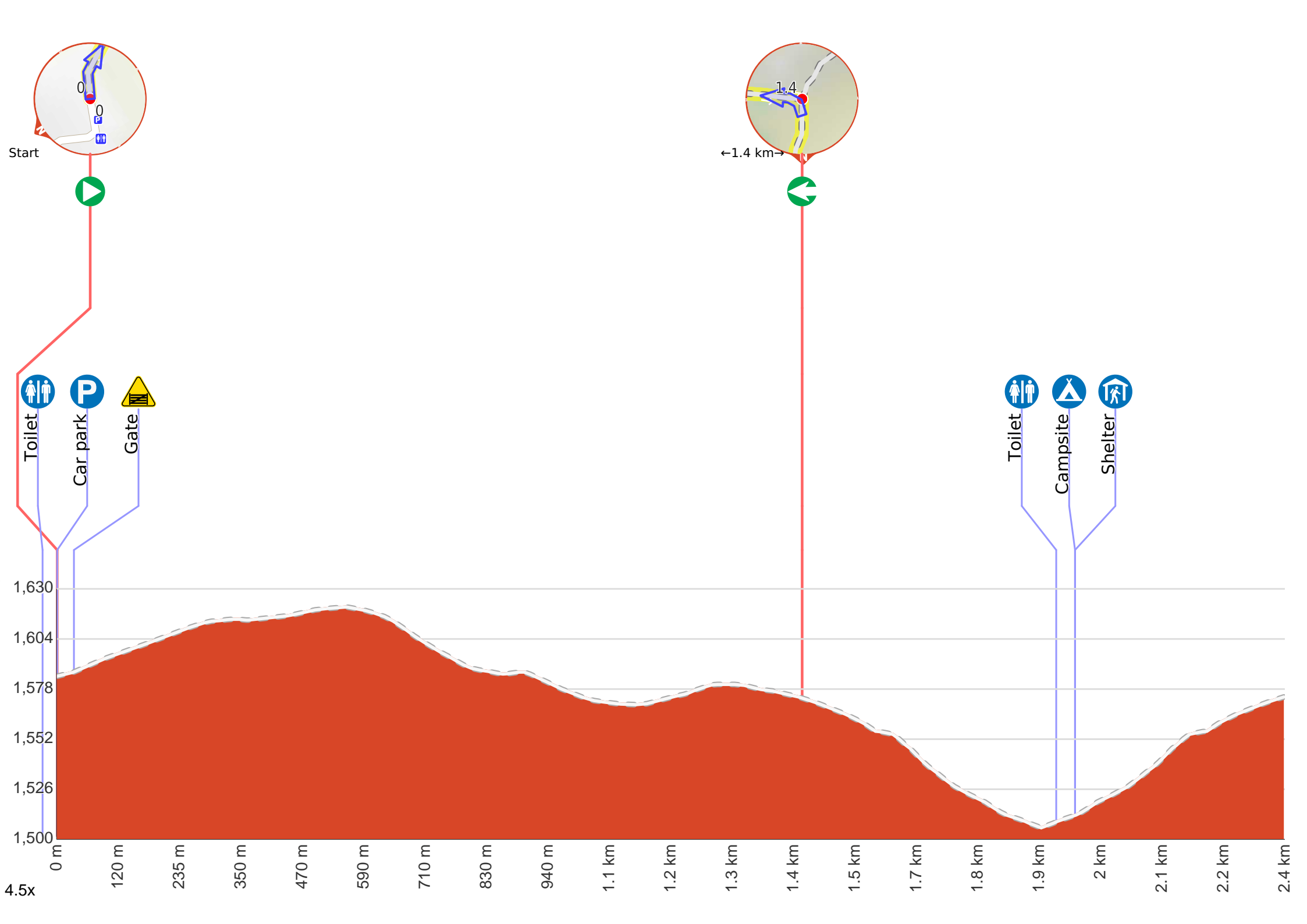


start

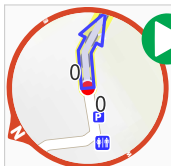
Round Mountain Fire Trail

1.4





Getting started: From the 'Round Mountain Trail Head' car park (about 18.5km south of Cabramurra Township on Tooma Rd), this walk heads away from Tooma Road, around the locked gate (bar) and along the management trail. Just beyond the gate, this walk passes a large 'Welcome to Round Mountain' information sign, then passes a post which houses an intentions book. The trail leads uphill and soon enters a forest of dead (and regenerating) snow gums. As the trail dips a bit, it then bends right and leads up over another rise, then down to another locked gate marked with a 'Jagungal Wilderness' sign. Here the walk continues south around the gate heading downhill, towards the great views across the headwaters of the Tumut River to Mt. Jagungal in the distance. The trail continues downhill and after about 900m, the trail comes to a signposted three-way intersection with 'Farm Ridge Trail' (on your left) and a 'Round Mountain Trail' sign (just beyond the intersection on the right).



Start.



There is a toilet (about 60 m back from the start).



There is a car park (about 30 m back from the start).



After 30 m head through/around the gate.



After another 1.4 km **turn left.**



After another 490 m pass the toilet (25 m on your right).



After another 35 m find the "Round Mountain Hut" (15 m on your right).



Round Mountain Hut is a 7m x 4.2m hut made from corrugated iron. It was originally built in the early 1930s, then rebuilt after fire in the 1940s. There is a fireplace, a bench for food preparation, some rustic bunk beds, and a nearby toilet. There is space for camping around the hut and a reliable creek nearby (treat before drinking). The flat open area in front of the hut also provides a great view across the valley to Mt Jagungal. Round Mountain Hut is maintained by a voluntary caretaker group under the Kosciuszko National Park Huts Conservation Strategy.



Then pass the "Round Mountain Hut" (20 m on your left).



Continue another 410 m to find the end. Then turn around here and retrace the main route for 2.4 km to get back to the start.