



# Neranie Headland Walking Track

(Biripi & Worimi Country)

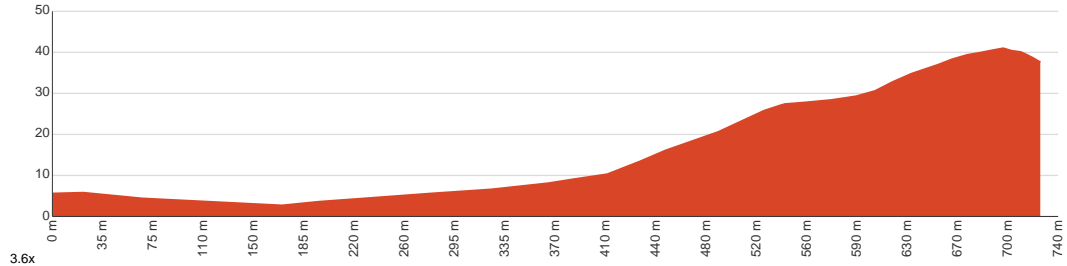
30 min to 45 min

1.5 km  
Return

↑ 46 m  
↓ 46 m

3  
Moderate track

Starting from Hearts Point picnic area at the end of Neranie Road this return walk takes you past a historic Neranie timber mill village to the views over Myall Lakes in Myall Lakes National Park. Let us begin by acknowledging the Biripi & Worimi people, Traditional Custodians of the land on which we travel today, and pay our respects to their Elders past and present.



Class 3 of 6 Formed track, with some branches and other obstacles	
<b>Quality of track</b>	Formed track, with some branches and other obstacles (3/6)
<b>Gradient</b>	Gentle hills with occasional steps (2/6)
<b>Signage</b>	Directional signs along the way (3/6)
<b>Infrastructure</b>	Limited facilities, not all cliffs are fenced (3/6)
<b>Experience Required</b>	No experience required (2/6)
<b>Weather</b>	Storms may impact on navigation and safety (3/6)



**Getting to the start:** From The Lakes Way, 6

- Turn on to Seal Rocks Road then drive for 2.3 km
- Turn sharp right onto Neranie Road and drive for another 1.3 km

**Before you start any journey ensure you;**

- Tell someone you trust where you are going and what to do if you are late returning
- Have adequate equipment, supplies, skills & knowledge to undertake this journey safely
- Consider weather forecasts, park/track closures & fire dangers
- Can respond to emergencies & call for help at any point
- Are healthy and fit enough for this journey

If not, change plans and stay safe. It is okay to delay and ask people for help.

Share  
Bushwalk.com  
[/i/VGLJ2L](https://www.bushwalk.com.au/track/neranie-headland-walking-track)





Myall  
Lake

start

Neranie Road

0.2

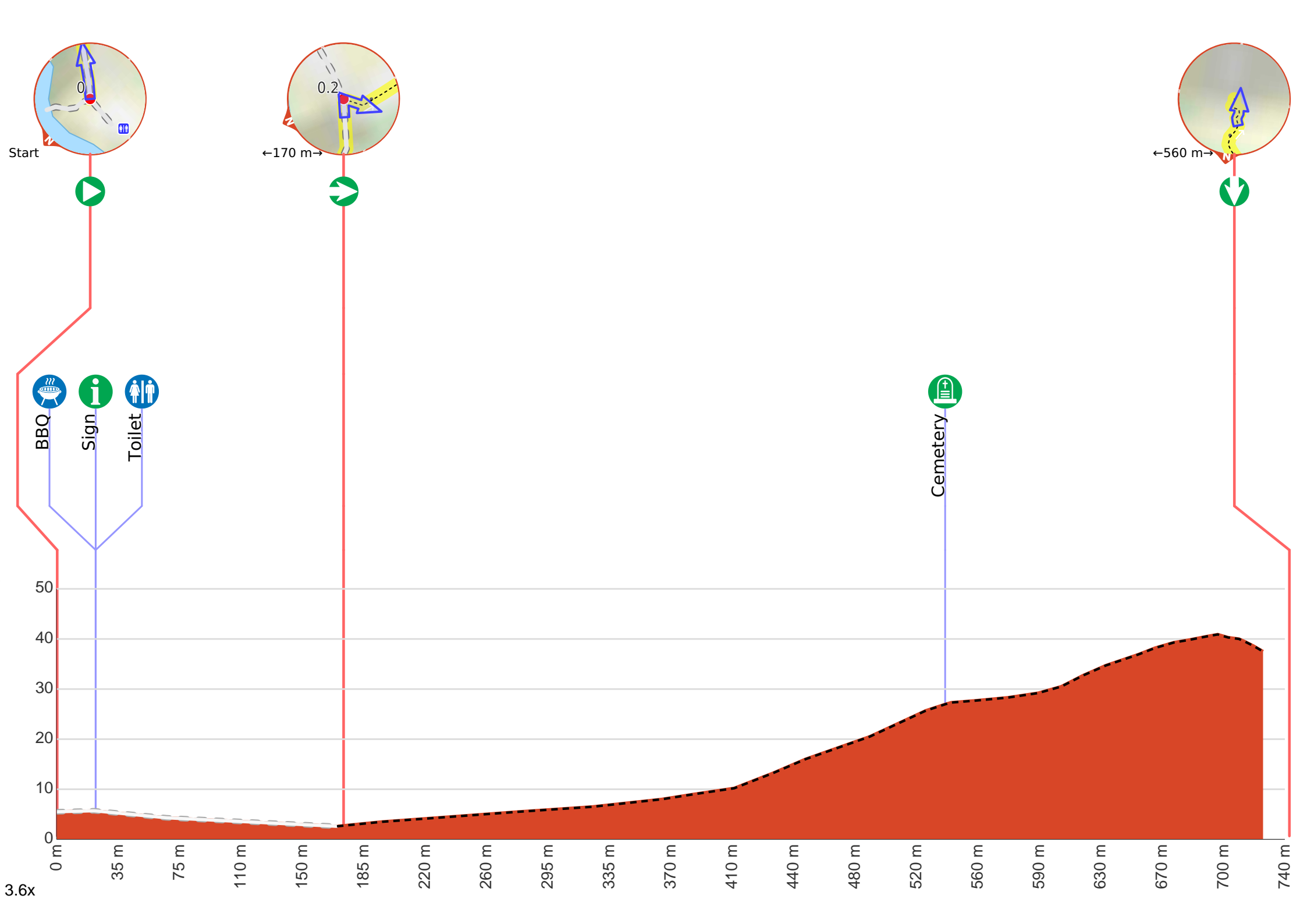
Neranie Road

Nerane Head

0.7

0 100 200 m







**Start.**



After 25 m pass the BBQ (40 m on your left).

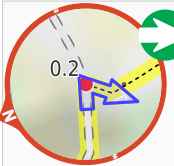


Then pass the sign (55 m on your left).



Then pass the toilet (65 m on your left).

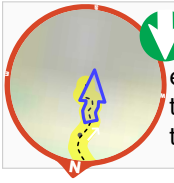
24/7



After another 145 m **turn right**.



After another 350 m head through the cemetery.



Continue another 205 m to find the end. Then turn around here and retrace the main route for 730 m to get back to the start.