



# Little Bald Rock Walking Track

(Jukembal Country)

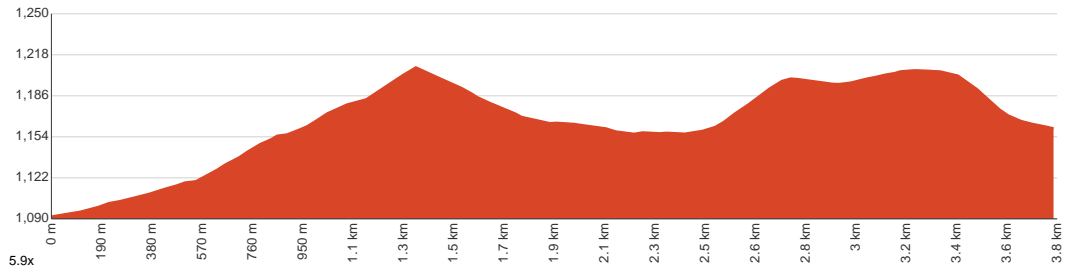
3 h to 4 h

7.5 km  
Return

↑ 275 m  
↓ 275 m

3  
Moderate track

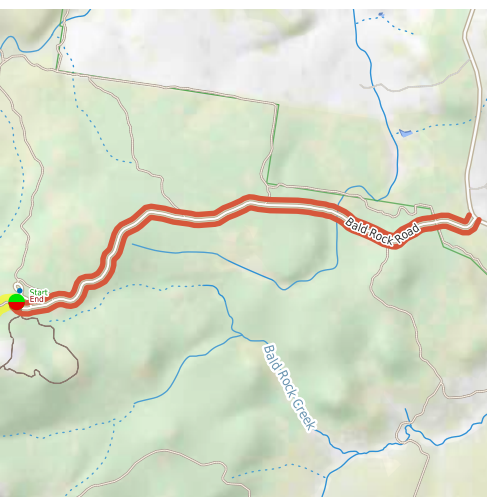
Starting from Bald Rock picnic area this return walk takes you through forests of mountain gum and past granite swellings to the summit of Little Bald Rock for views over New South Wales and Queensland. Let us begin by acknowledging the Jukembal people, Traditional Custodians of the land on which we travel today, and pay our respects to their Elders past and present.



Class 3 of 6 Formed track, with some branches and other obstacles	
<b>Quality of track</b>	Formed track, with some branches and other obstacles (3/6)
<b>Gradient</b>	Short steep hills (3/6)
<b>Signage</b>	Clearly signposted (2/6)
<b>Infrastructure</b>	Limited facilities, not all cliffs are fenced (3/6)
<b>Experience Required</b>	Some bushwalking experience recommended (3/6)
<b>Weather</b>	Storms may impact on navigation and safety (3/6)

**Getting to the start:** From Mount Lindesay Road, 7

- Turn on to Bald Rock Road then drive for 5.5 km



**Before you start any journey ensure you;**

- Tell someone you trust where you are going and what to do if you are late returning
- Have adequate equipment, supplies, skills & knowledge to undertake this journey safely
- Consider weather forecasts, park/track closures & fire dangers
- Can respond to emergencies & call for help at any point
- Are healthy and fit enough for this journey

If not, change plans and stay safe. It is okay to delay and ask people for help.

Share  
Bushwalk.com  
[ij/VOZGOS](https://www.bushwalk.com/ij/VOZGOS)





Bookookoorara Creek

Bald Rock Road

Bald Rock Gully

Bald Rock

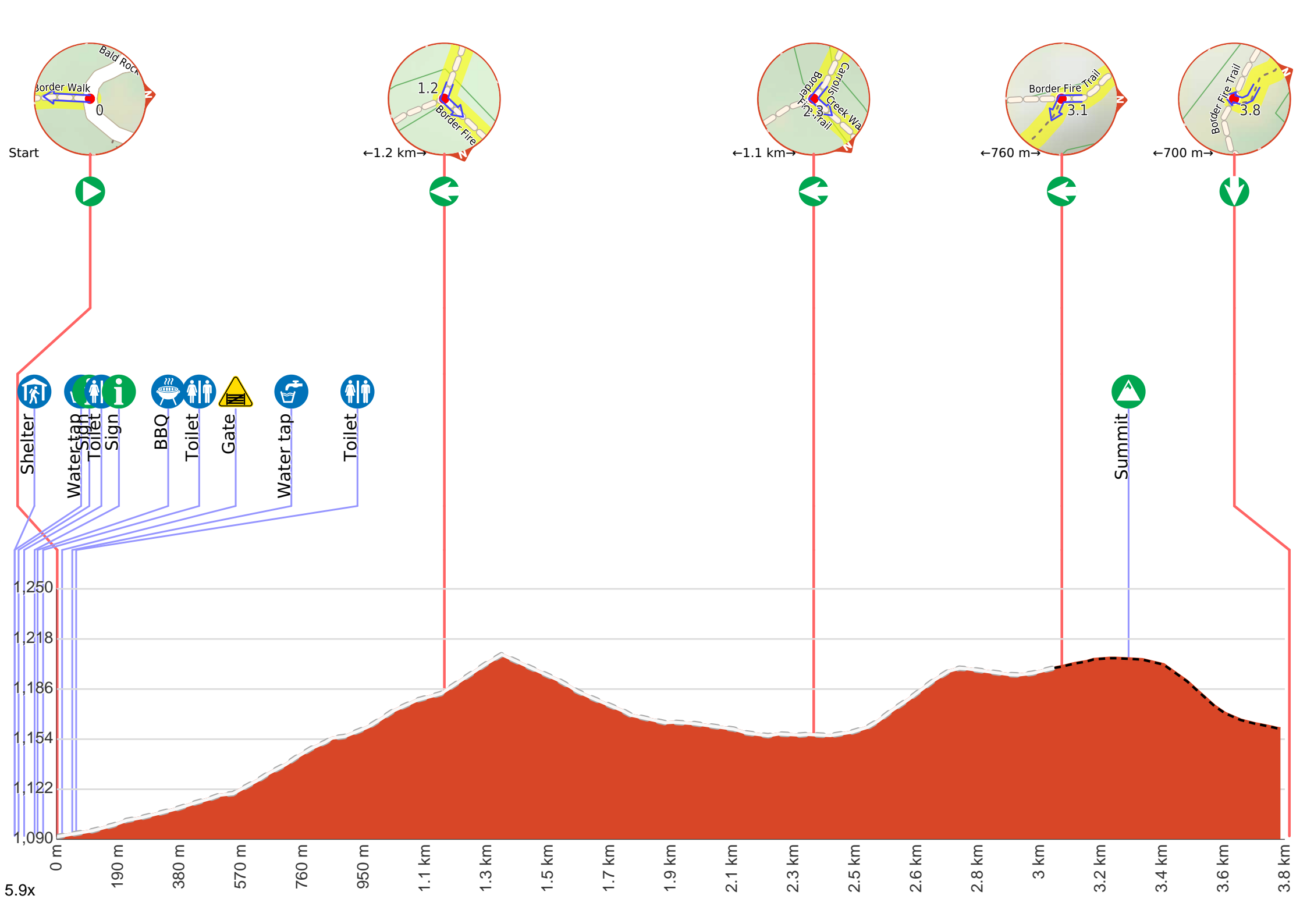
Little Bald Rock

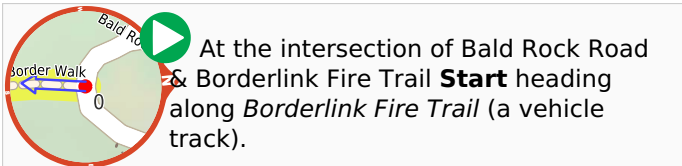
Bald Rock Creek

Paling-Yard Creek

Carrolls Creek







At the intersection of Bald Rock Road & Borderlink Fire Trail **Start** heading along *Borderlink Fire Trail* (a vehicle track).



There is a shelter (about 135 m back from the start).



There is water tap (about 135 m back from the start).



Pay station (about 125 m back from the start).



There is a toilet (about 110 m back from the start).



There is a sign (about 75 m back from the start).



There is a BBQ (about 65 m back from the start).



There is a toilet (about 50 m back from the start).



After 60 m head through/around the gate.



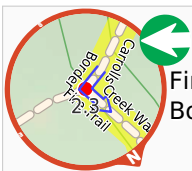
After another 30 m pass the water tap (135 m on your right).



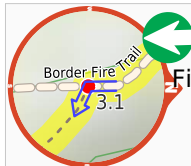
After another 10 m pass the toilet (135 m on your right).



After another 1.1 km (at the intersection of Border Fire Trail & Borderlink Fire Trail) **turn left**, to head along Border Fire Trail.



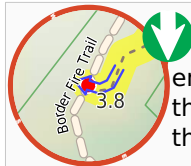
After another 1.1 km (from the Border Fire Trail) **turn left**, to head along Border Fire Trail.



After another 760 m (from the Border Fire Trail) **turn left** (a walking track).



After another 205 m come to the "Little Bald Rock".



Continue another 490 m to find the end. Then turn around here and retrace the main route for 3.8 km to get back to the start.