





# Square Head Track South

(Yuin Country)

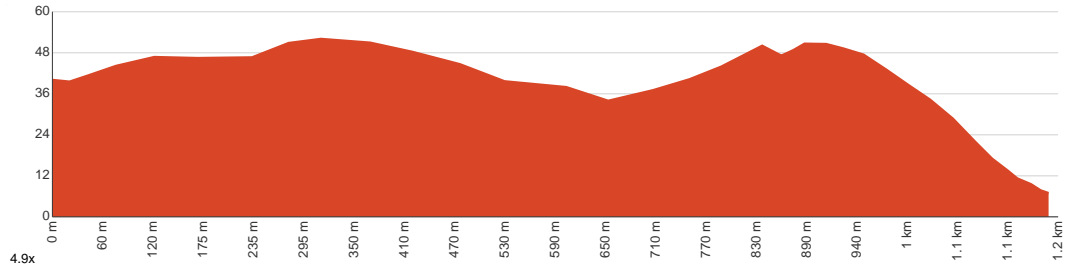
 45 min to 1 h 15 min  
 45 min to 2 h

  
 2.3 km  
 Return

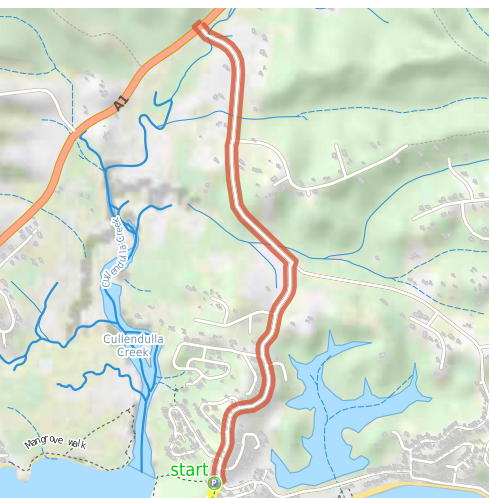
  
 ↑ 98 m  
 ↓ 98 m

 3   
 Moderate track

Starting from Blairs Road parking area take this return walk through Cullendulla Creek Nature Reserve to great views over Square Head, Batemans Bay, Long Beach, Snapper Island, and the two Tollgate islands. This route follows a management trail making it possible for people with prams, or for people in wheelchairs who do not mind a rough ride. Let us begin by acknowledging the Yuin people, Traditional Custodians of the land on which we travel today, and pay our respects to their Elders past and present.



Class 3 of 6 Formed track, with some branches and other obstacles	
<b>Quality of track</b>	Formed track, with some branches and other obstacles (3/6)
<b>Gradient</b>	Flat, no steps (1/6)
<b>Signage</b>	Clearly signposted (2/6)
<b>Infrastructure</b>	Limited facilities, not all cliffs are fenced (3/6)
<b>Experience Required</b>	No experience required (2/6)
<b>Weather</b>	Storms may impact on navigation and safety (3/6)



### Naturally Accessible

**Slope summary:** The journey follows a mostly flat management trail along the ridge.  
**Surface summary:** The management trail is rough in places (and boggy after rain), some assistance maybe needed.

**Getting to the start:** From Princes Highway, A1

- Turn on to Cullendulla Drive then drive for 1.9 km
- Turn right onto Blairs Road and drive for another 1.7 km
- Turn right and drive for another 45 m
- Turn left onto Square Head Track and drive for another 4 m

### Before you start any journey ensure you;

- Tell someone you trust where you are going and what to do if you are late returning
  - Have adequate equipment, supplies, skills & knowledge to undertake this journey safely
  - Consider weather forecasts, park/track closures & fire dangers
  - Can respond to emergencies & call for help at any point
  - Are healthy and fit enough for this journey
- If not, change plans and stay safe. It is okay to delay and ask people for help.

Share  
[Bushwalk.com](https://www.bushwalk.com/j/VY9DZV)  
[/j/VY9DZV](https://www.bushwalk.com/j/VY9DZV)





Mangrove walk

Cullendulla Creek

start

P

Mary Place

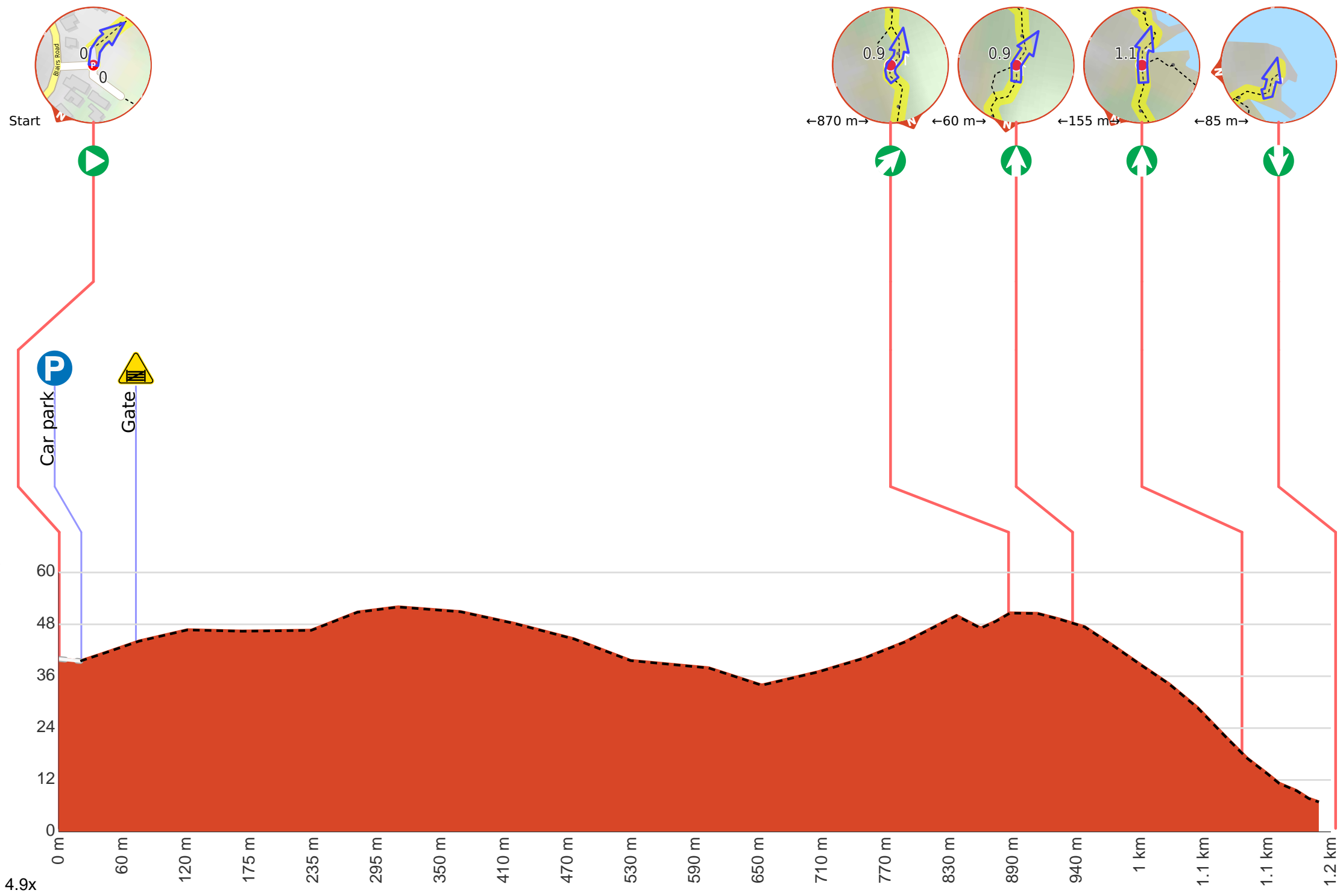
Blairs Road

Michener Court

Sandy Place

Square Head





**Getting started:** Head into the car park between 52 & 48 Blairs Rd, Long Beach. Follow the wide trail on the left (as you head into the car park) and follow the trail keeping the row of houses in the left of a while.



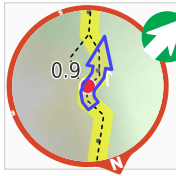
**Start.**



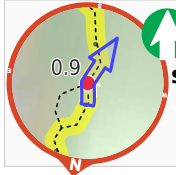
After 20 m to find the car park.



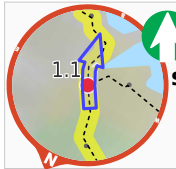
After another 50 m head through/around the gate.



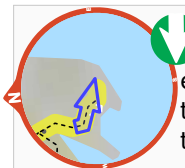
After another 800 m **veer right.**



After another 60 m **continue straight.**



After another 155 m **continue straight.**



Continue another 85 m to find the end. Then turn around here and retrace the main route for 1.2 km to get back to the start.