




Thaaklatjika Mingkana Waalking Track

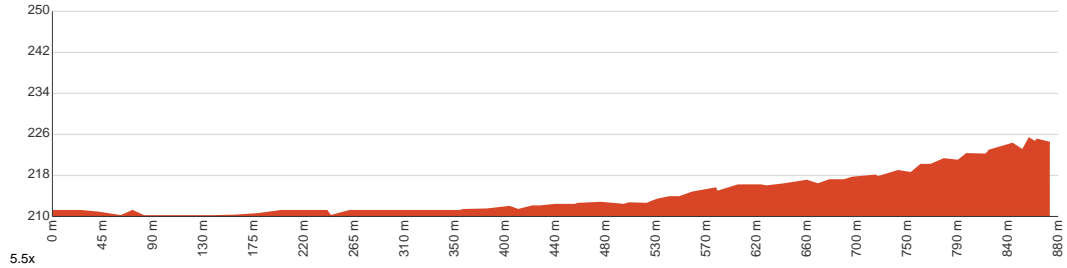
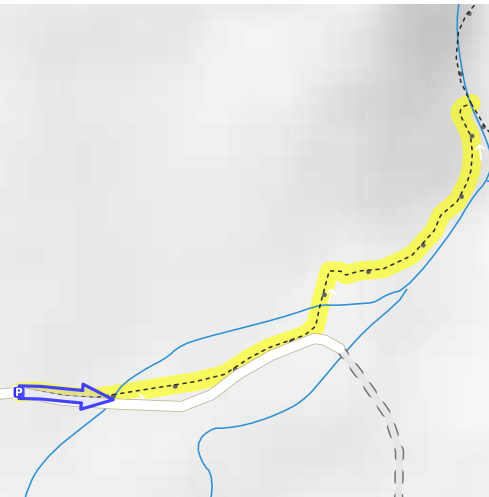
 3 h 45 min to 6 h 30 min


1.7 km
Return


↑ 18 m
↓ 18 m

 2
Easy track

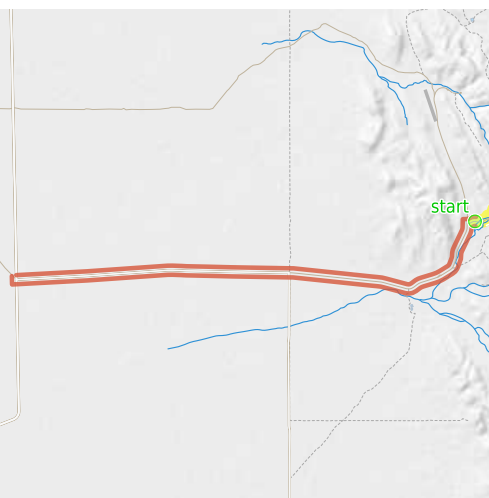
Starting from Homestead Creek Gorge car park, this easy return wheelchair accessible walk winds through Mutawintji gorges to Thaaklatjika overhang or Wright's Cave for a tour of Aboriginal paintings. Let us begin by acknowledging the Traditional Custodians of the land on which we travel today, and pay our respects to their Elders past and present.



Class 2 of 6 Clear and well formed track or trail	
Quality of track	Clear and well formed track or trail (2/6)
Gradient	Gentle hills with occasional steps (2/6)
Signage	Clearly signposted (2/6)
Infrastructure	Generally useful facilities (such as fenced cliffs and seats) (2/6)
Experience Required	No experience required (2/6)
Weather	Weather generally has little impact on safety (2/6)

Getting to the start: From Mutawintji Road, Unincorporated Area.

- Turn on to Waterbag Road then drive for 8.9 km
- Continue onto Mutawintji National Park Road and drive for another 7.1 km
- Turn right onto Homestead Creek Gorge Road and drive for another 275 m



Before you start any journey ensure you;

- Tell someone you trust where you are going and what to do if you are late returning
- Have adequate equipment, supplies, skills & knowledge to undertake this journey safely
- Consider weather forecasts, park/track closures & fire dangers
- Can respond to emergencies & call for help at any point
- Are healthy and fit enough for this journey

If not, change plans and stay safe. It is okay to delay and ask people for help.

Share
Bushwalk.com
[/j/W9EGQQ](https://www.bushwalk.com/j/W9EGQQ)





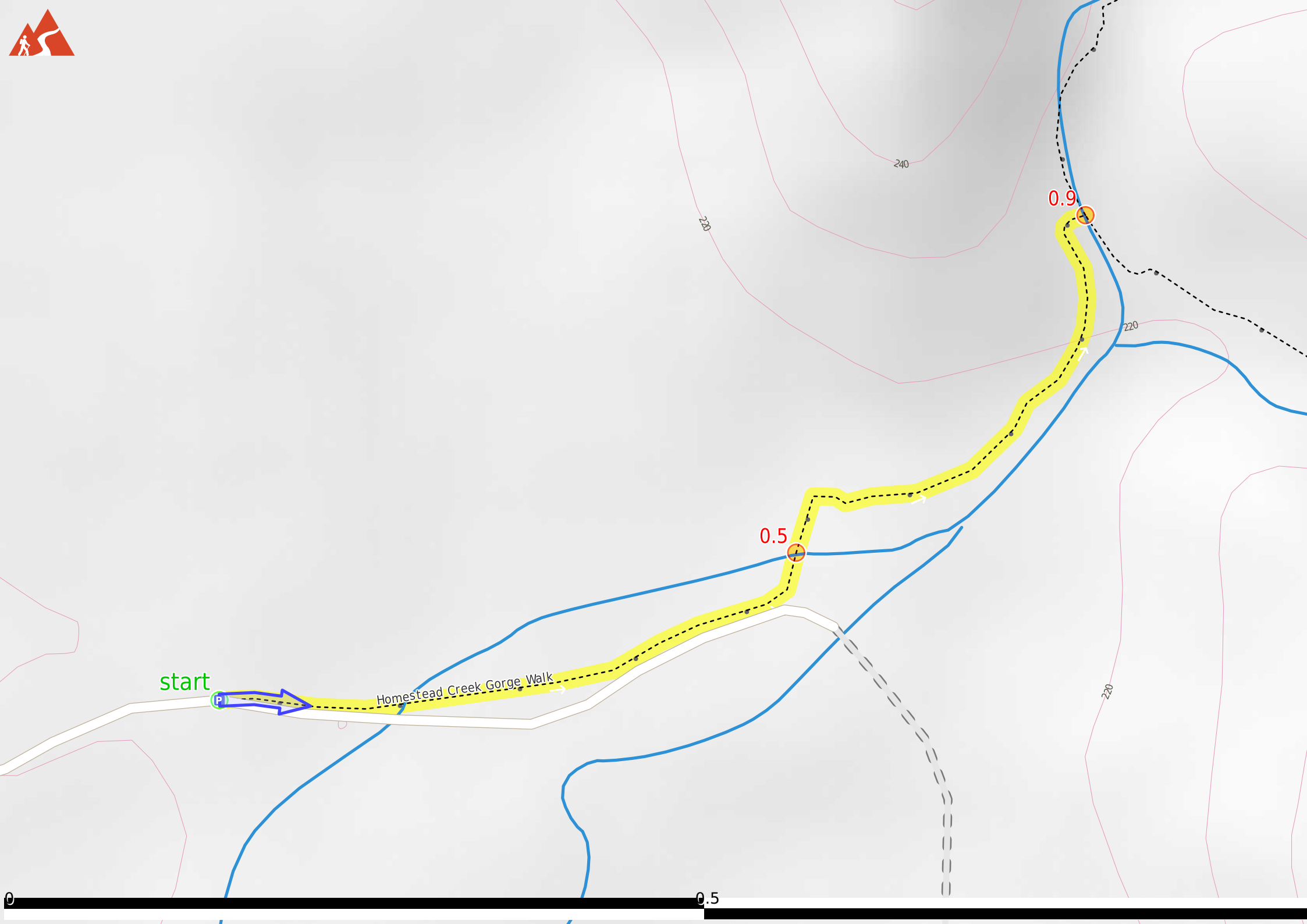
start

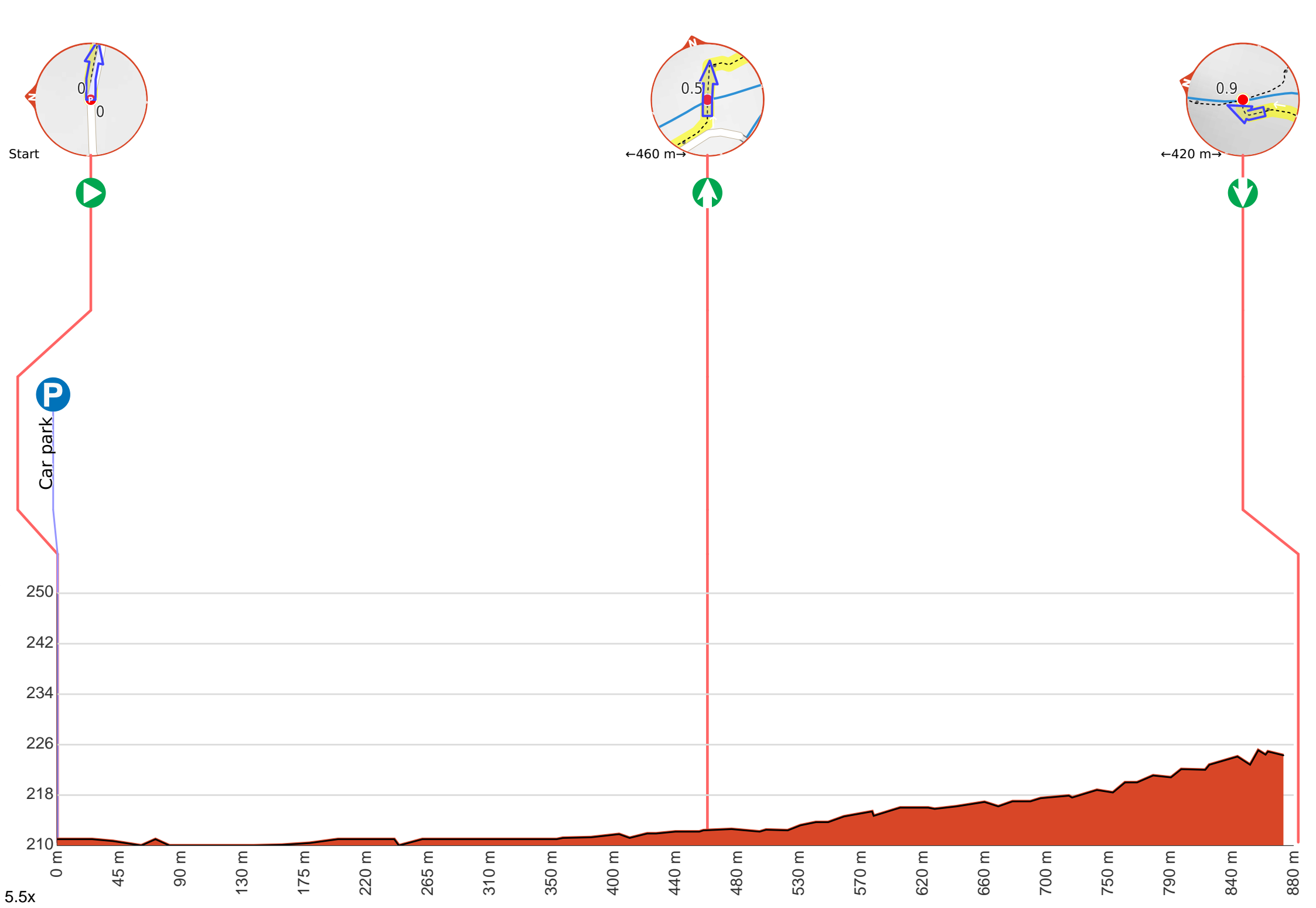
P

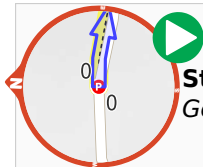
Homesstead Creek Gorge Walk

0.5

0.9



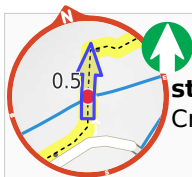




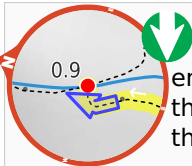
Homestead Creek Gorge car park
Start heading along *Homestead Creek Gorge Walk* (a footpath).



Find the Homestead Creek Gorge car park at the start.



After another 460 m **continue straight**, to head along Homestead Creek Gorge Walk.



Continue another 420 m to find the end. Then turn around here and retrace the main route for 870 m to get back to the start.