



Rotary Trail

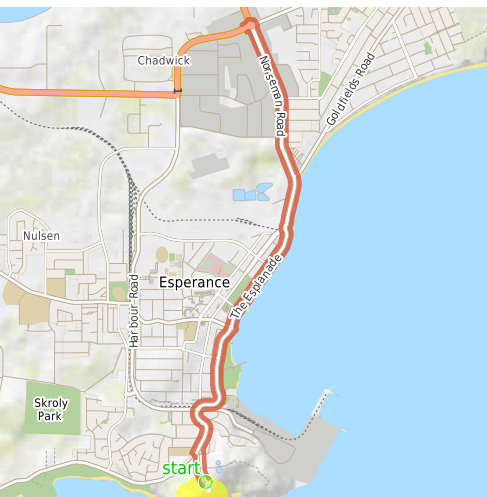
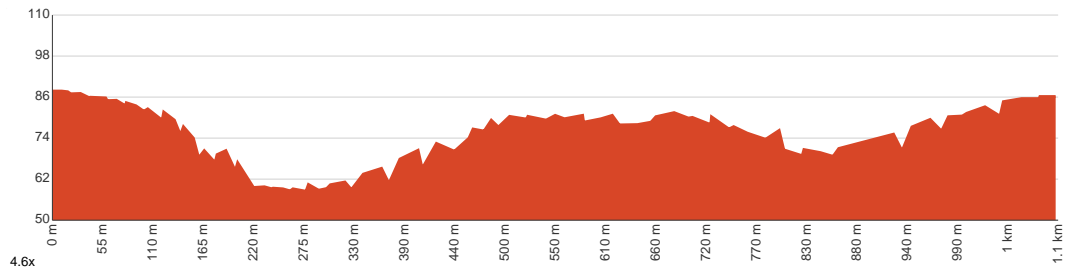
40 min

1.1 km
Circuit

↑ 49 m
↓ 50 m

3
Moderate track

Starting from the car park off Twilight Beach Road, West Beach, this circuit walk takes you to Rotary Trail. After you see the exhilarating panoramic views of the coastal area and the outskirts of the town from the plaque on top of the granite outcrop, you can continue to explore the area following the dirt track. From specific points of the walk, you can get a closer look at the inland sceneries, the azure ocean and the islands that will give you one of the marvellous sunsets combined. You might want to bring sunscreen and glasses as it is an open area. Let us begin by acknowledging the Traditional Custodians of the land on which we travel today, and pay our respects to their Elders past and present.



Class 3 of 6 Formed track, with some branches and other obstacles	
Quality of track	Clear and well formed track or trail (2/6)
Gradient	Short steep hills (3/6)
Signage	Clearly signposted (2/6)
Infrastructure	Generally useful facilities (such as fenced cliffs and seats) (2/6)
Experience Required	No experience required (2/6)
Weather	Weather generally has little impact on safety (2/6)

Getting to the start: From Harbour Road, 1, Chadwick.

- Turn on to Norseman Road then drive for 2.3 km
- Keep left and drive for another 105 m
- Continue onto The Esplanade and drive for another 1.2 km
- At roundabout, take exit 1 onto The Esplanade, 358 and drive for another 1.7 km
- Turn left onto Orr Street and drive for another 350 m
- Turn left onto Doust Street and drive for another 20 m

Before you start any journey ensure you;

- Tell someone you trust where you are going and what to do if you are late returning
- Have adequate equipment, supplies, skills & knowledge to undertake this journey safely
- Consider weather forecasts, park/track closures & fire dangers
- Can respond to emergencies & call for help at any point
- Are healthy and fit enough for this journey

If not, change plans and stay safe. It is okay to delay and ask people for help.

Share
Bushwalk.com
/j/WXQ200





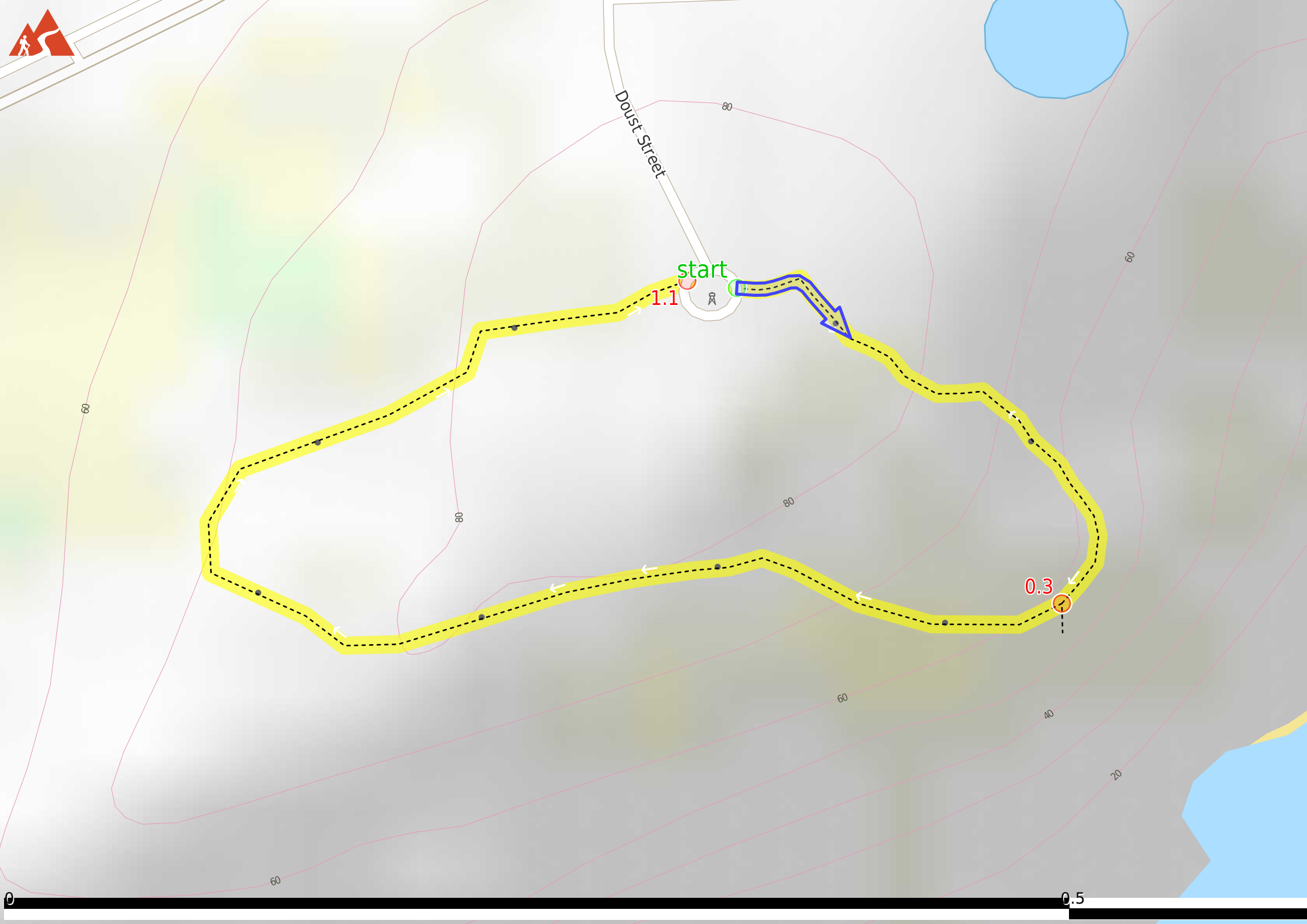
Doust Street

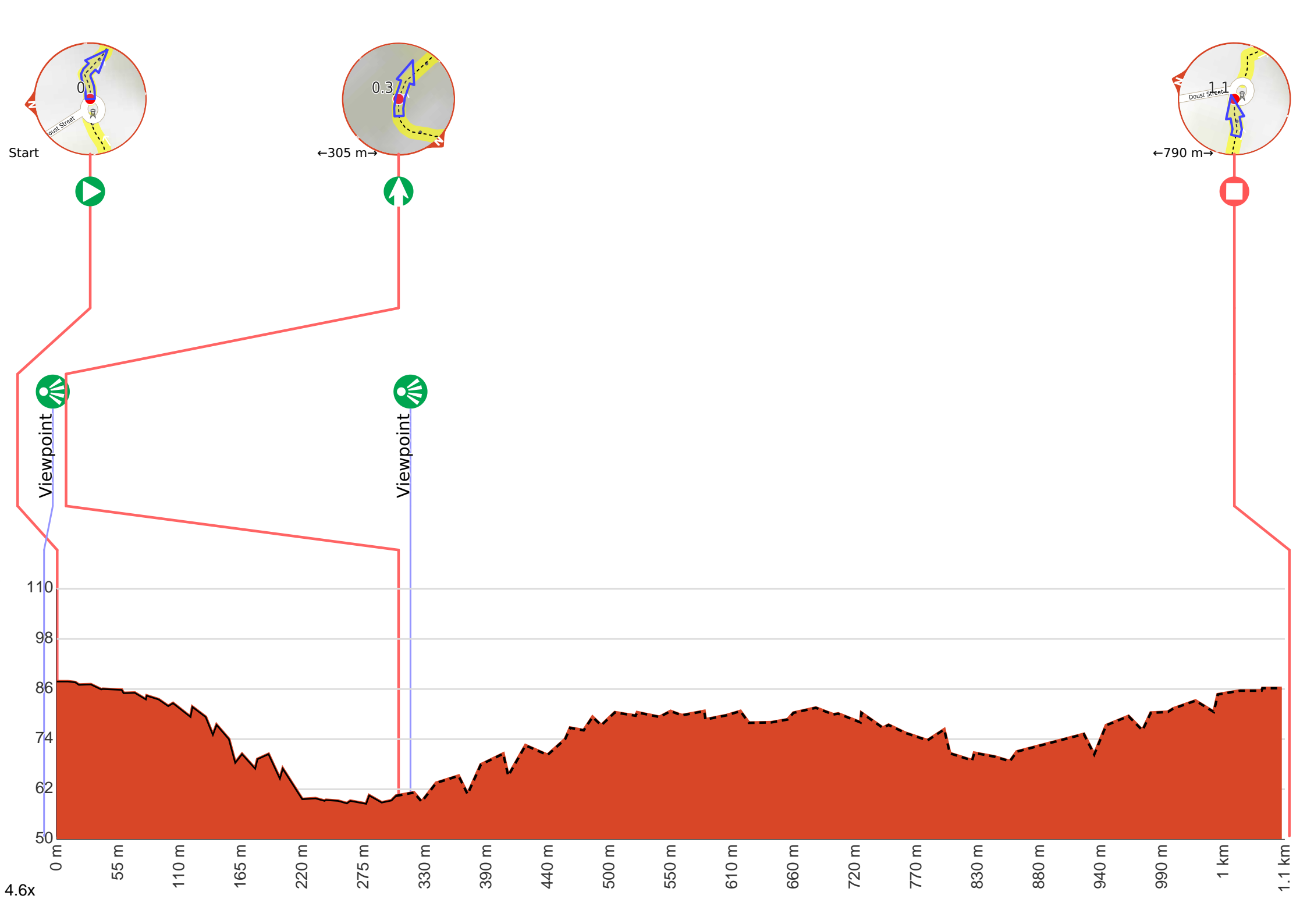
start

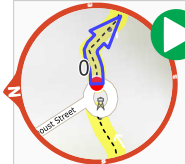
1.1

0.3

0.5



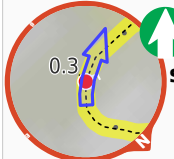




Start.



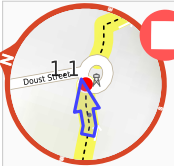
Rotary Lookout (about 10 m back from the start).



After another 315 m **continue straight.**



After another 10 m come to the viewpoint (15 m on your left).



After another 780 m come to the end.