



Creepy Crawly Nature Trail

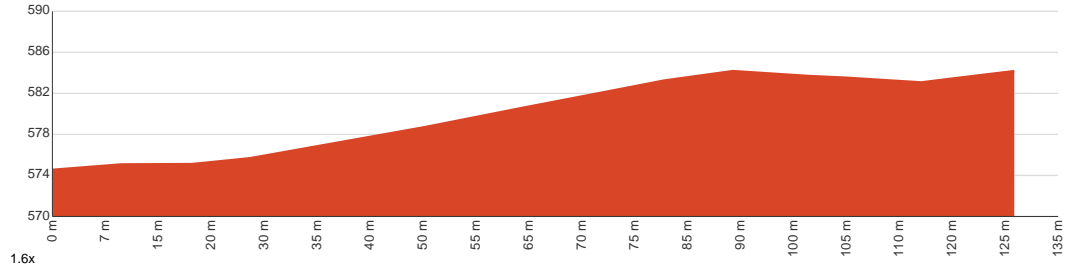
5 min to 8 min

255 m
Return

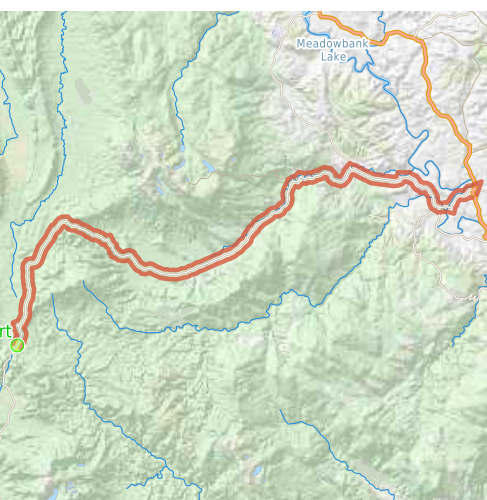
↑ 12 m
↓ 12 m

3
Moderate track

This walk starts just off Scotts Peak Road, Southwest National Park, and takes visitors through the rainforest along The Creepy Crawly Nature Trail - a fun and adventurous short boardwalk trail. Let us begin by acknowledging the Traditional Custodians of the land on which we travel today, and pay our respects to their Elders past and present.



Class 3 of 6 Formed track, with some branches and other obstacles	
Quality of track	Formed track, with some branches and other obstacles (3/6)
Gradient	Gentle hills with occasional steps (2/6)
Signage	Clearly signposted (2/6)
Infrastructure	Generally useful facilities (such as fenced cliffs and seats) (2/6)
Experience Required	No experience required (2/6)
Weather	Weather generally has little impact on safety (2/6)



Getting to the start: From Lyell Highway, A10

- Turn on to Gordon River Road, B61 then drive for 3.4 km
- Turn slight right onto Gordon River Road, B61 and drive for another 12.4 km
- Turn left onto Gordon River Road, B61 and drive for another 50.2 km
- Turn left onto Scotts Peak Road, C607 and drive for another 2.2 km

Before you start any journey ensure you;

- Tell someone you trust where you are going and what to do if you are late returning
- Have adequate equipment, supplies, skills & knowledge to undertake this journey safely
- Consider weather forecasts, park/track closures & fire dangers
- Can respond to emergencies & call for help at any point
- Are healthy and fit enough for this journey

If not, change plans and stay safe. It is okay to delay and ask people for help.

Share
Bushwalk.com
[/j/XCSY9P](https://www.bushwalk.com/track/1234567890)





0.1



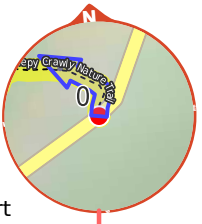
Creepy Crawly Nature Trail

Creepy Crawly Nature Trail

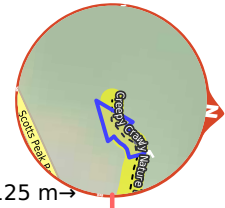
580

start

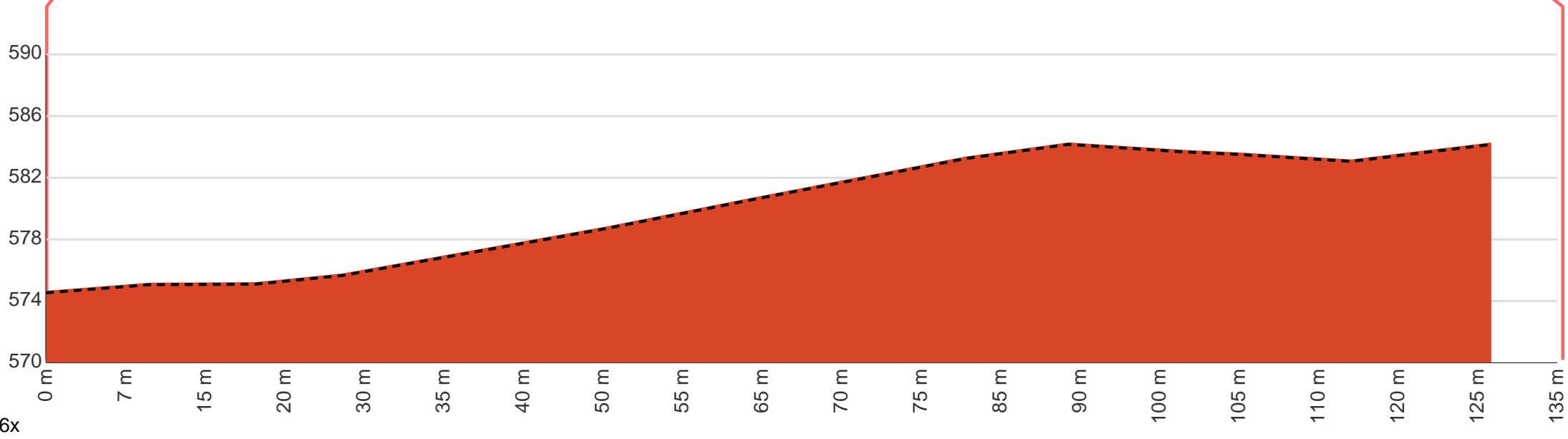




Start



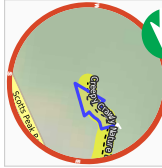
←125 m→



1.6x



At the intersection of Scotts Peak Road & Creepy Crawly Nature Trail **Start** heading along *Creepy Crawly Nature Trail* (a walking track).



Continue another 125 m to find the end. Then turn around here and retrace the main route for 125 m to get back to the start.