



# Strickland Falls

(Darkinjung & Guringai Country)

 40 min to 45 min

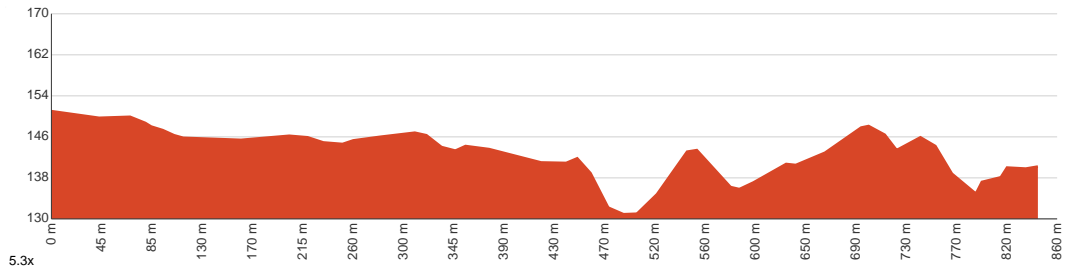
  
1.7 km  
Return

  
↑ 87 m  
↓ 87 m

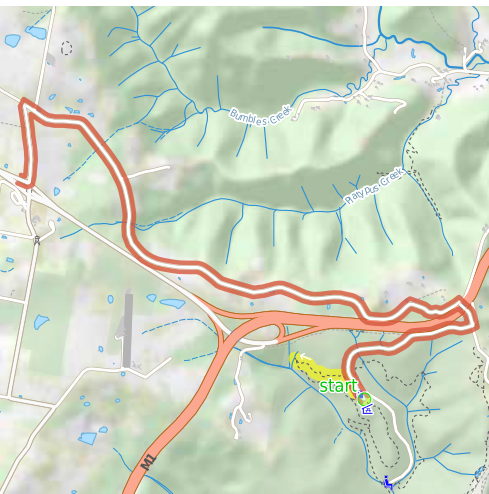
 3  
Moderate track



This walk from the Banksia picnic area, to the Strickland Falls, includes a fantastic variety of forest scenery. The falls themselves are often just a trickle, although the scenery in the area makes the walk well worthwhile. The cliff lines and boulders around the falls are interesting and there are pockets of rainforest in the shaded valleys, dominated by cabbage palm trees. Let us begin by acknowledging the Darkinjung & Guringai people, Traditional Custodians of the land on which we travel today, and pay our respects to their Elders past and present.



Class 3 of 6 Formed track, with some branches and other obstacles	
<b>Quality of track</b>	Formed track, with some branches and other obstacles (3/6)
<b>Gradient</b>	Gentle hills with occasional steps (2/6)
<b>Signage</b>	Directional signs along the way (3/6)
<b>Infrastructure</b>	Limited facilities, not all cliffs are fenced (3/6)
<b>Experience Required</b>	Some bushwalking experience recommended (3/6)
<b>Weather</b>	Storms may impact on navigation and safety (3/6)



**Getting to the start:** From Wisemans Ferry Road Offramp

- Turn on to then drive for 700 m
- Turn right onto Dog Trap Road and drive for another 5 km
- Turn right onto Mangrove Road and drive for another 240 m
- Turn right onto Strickland Forest Road and drive for another 1.4 km
- Keep right and drive for another 205 m

**Before you start any journey ensure you;**

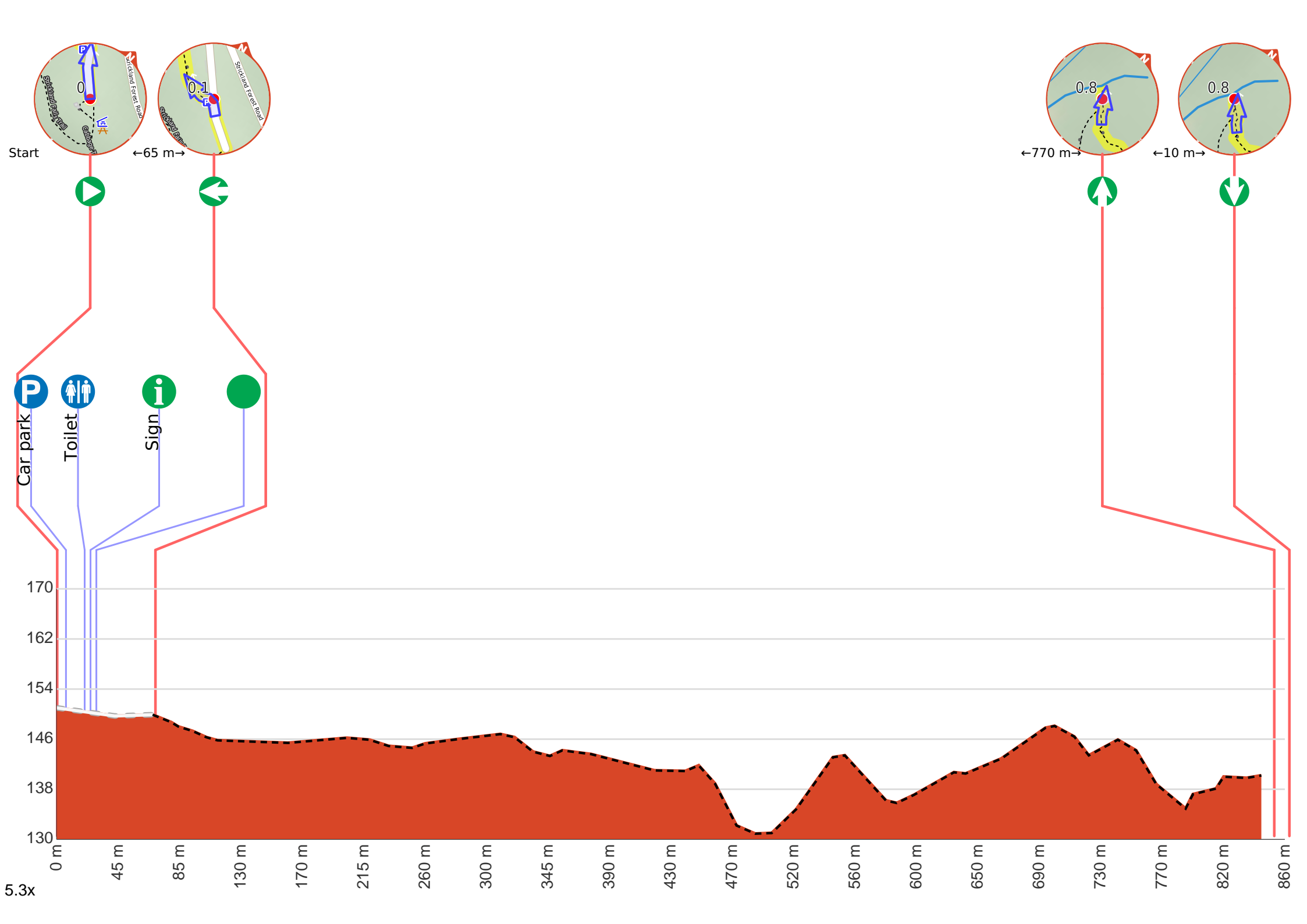
- Tell someone you trust where you are going and what to do if you are late returning
- Have adequate equipment, supplies, skills & knowledge to undertake this journey safely
- Consider weather forecasts, park/track closures & fire dangers
- Can respond to emergencies & call for help at any point
- Are healthy and fit enough for this journey

If not, change plans and stay safe. It is okay to delay and ask people for help.

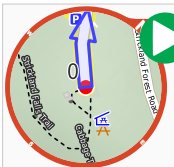
Share  
Bushwalk.com  
[/j/XEEDH9](https://www.bushwalk.com.au/j/XEEDH9)







**Getting started:** From the car park, the walk follows the road away from the picnic area and soon reaches an intersection with a bush track, signposted 'Strickland Falls', '40 Minute Easy Walk'.



**Start.**



Find the car park at the start.



There is a toilet (about 20 m back from the start). This toilet is wheelchair accessible.



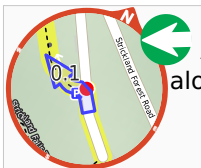
There is a sign (about 20 m back from the start).



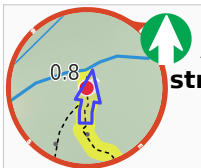
Strickland State Forest (about 15 m back from the start).



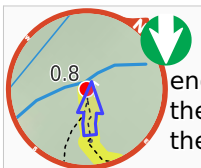
The Strickland State Forest, managed by State Forests of NSW, is located on the NSW Central Coast, close to the F3. The Strickland State Forest has a wide range of vegetation, including patches of rainforest along the sheltered creeks. The walking tracks take in some beautiful scenery, including a mixture of native forest and the remnants of an old arboretum. 'Strickland is no longer actively harvested and is managed for education and recreation purposes'. The 'Friends of Strickland' undertake projects including the construction of walking tracks. Note: Access into Strickland is during the daytime only with the entrance gate being unlocked between 7am and 5pm (Apr - Oct) and between 7am and 7pm (Nov - Mar)



After another 40 m **turn left**, to head along Strickland Falls Trail.




After another 770 m **continue straight**.



Continue another 10 m to find the end. Then turn around here and retrace the main route for 840 m to get back to the start.



"Strickland Falls".



Strickland Falls are a short walk from the Banksia Picnic Area in the Strickland State Forest, Central Coast, NSW. The falls are often just a trickle, but will be more impressive after good rain. The scenery around the falls is still beautiful with moist rainforest scenery to enjoy.