



# Martin's Lookout to Glenbrook Creek

(Dharug & Gundungurra Country)

1 h to 1 h 30 min

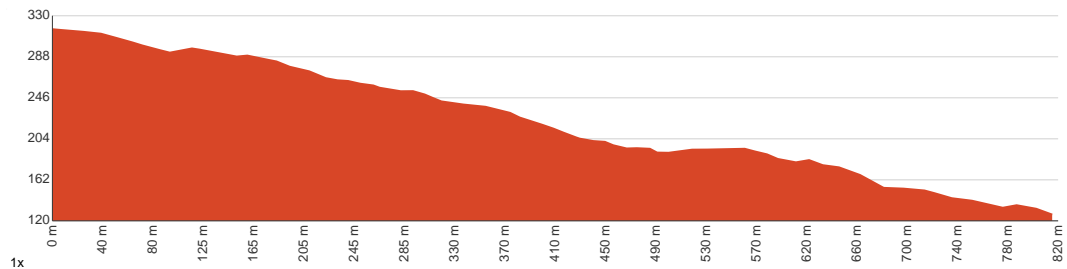
1.6 km  
Return

↑ 220 m  
↓ 220 m

4  
Hard track



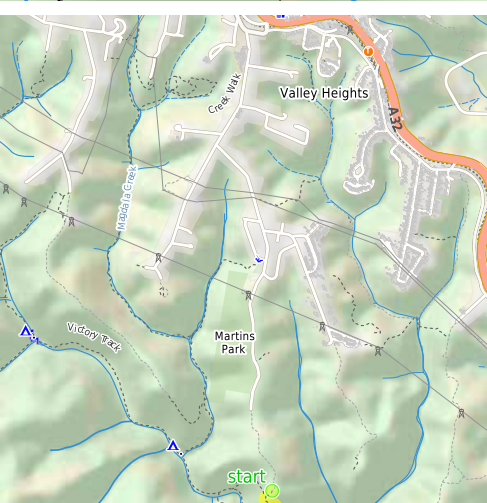
From Martin's Lookout, this walk drops down to Glenbrook Creek before climbing back up to the stunning Martin's Lookout. This is a great walk if you find you have some extra time when visiting Martin's lookout. Let us begin by acknowledging the Dharug & Gundungurra people, Traditional Custodians of the land on which we travel today, and pay our respects to their Elders past and present.



Class 4 of 6 Rough track, where fallen trees and other obstacles are likely	
<b>Quality of track</b>	Rough track, where fallen trees and other obstacles are likely (4/6)
<b>Gradient</b>	Very steep (4/6)
<b>Signage</b>	Directional signs along the way (3/6)
<b>Infrastructure</b>	Limited facilities (such as cliffs not fenced, significant creeks not bridged) (4/6)
<b>Experience Required</b>	No experience required (1/6)
<b>Weather</b>	Weather generally has little impact on safety (1/6)

**Getting to the start:** From Macquarie Road

- Turn on to Burns Road then drive for 900 m
- Turn left onto Farm Road and drive for another 1.1 km
- Keep right onto Martins Lookout Trail and drive for another 1.8 km



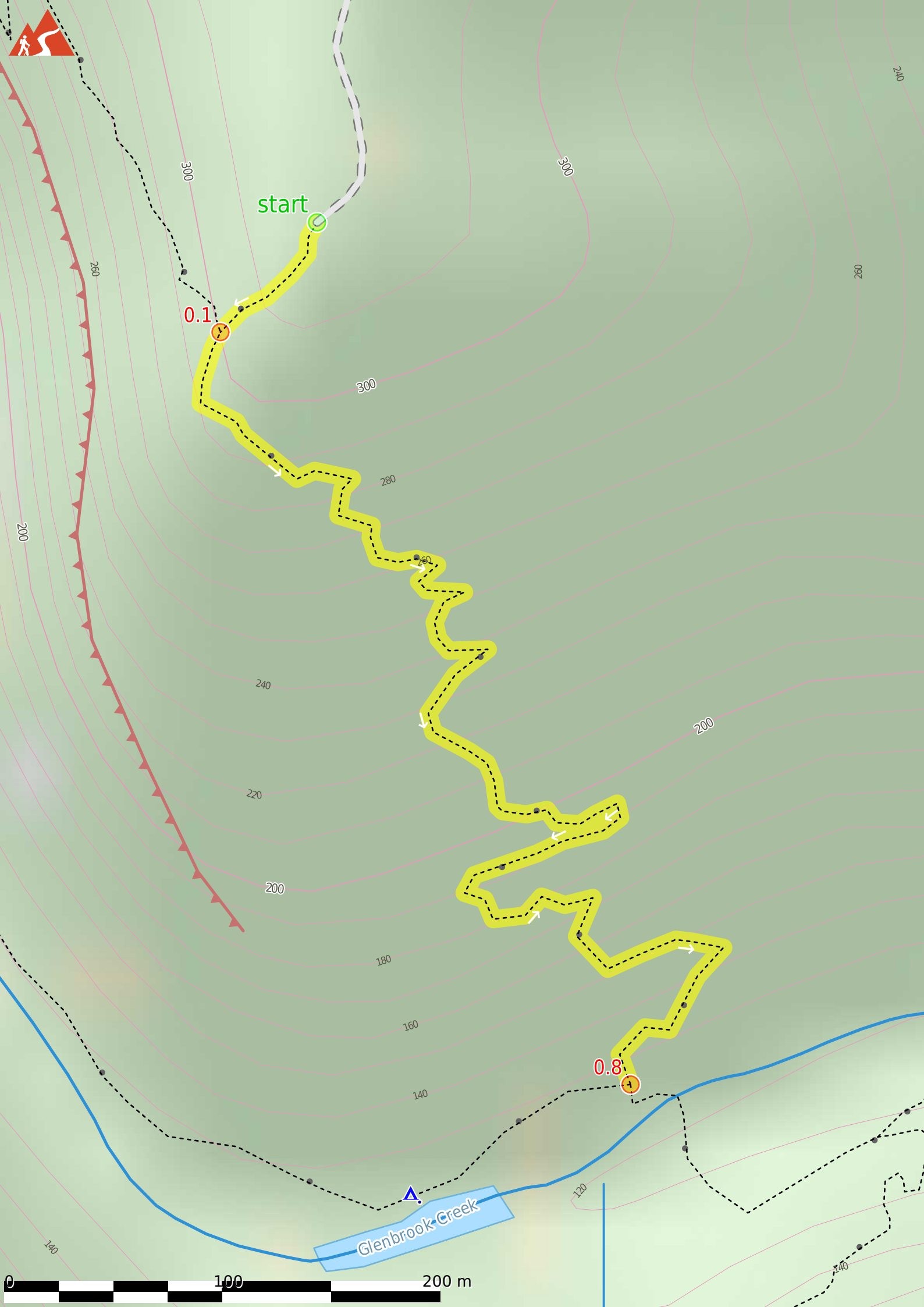
**Before you start any journey ensure you;**

- Tell someone you trust where you are going and what to do if you are late returning
- Have adequate equipment, supplies, skills & knowledge to undertake this journey safely
- Consider weather forecasts, park/track closures & fire dangers
- Can respond to emergencies & call for help at any point
- Are healthy and fit enough for this journey

If not, change plans and stay safe. It is okay to delay and ask people for help.

Share  
[Bushwalk.com](https://bushwalk.com/j/XEG395)  
[/j/XEG395](https://bushwalk.com/j/XEG395)





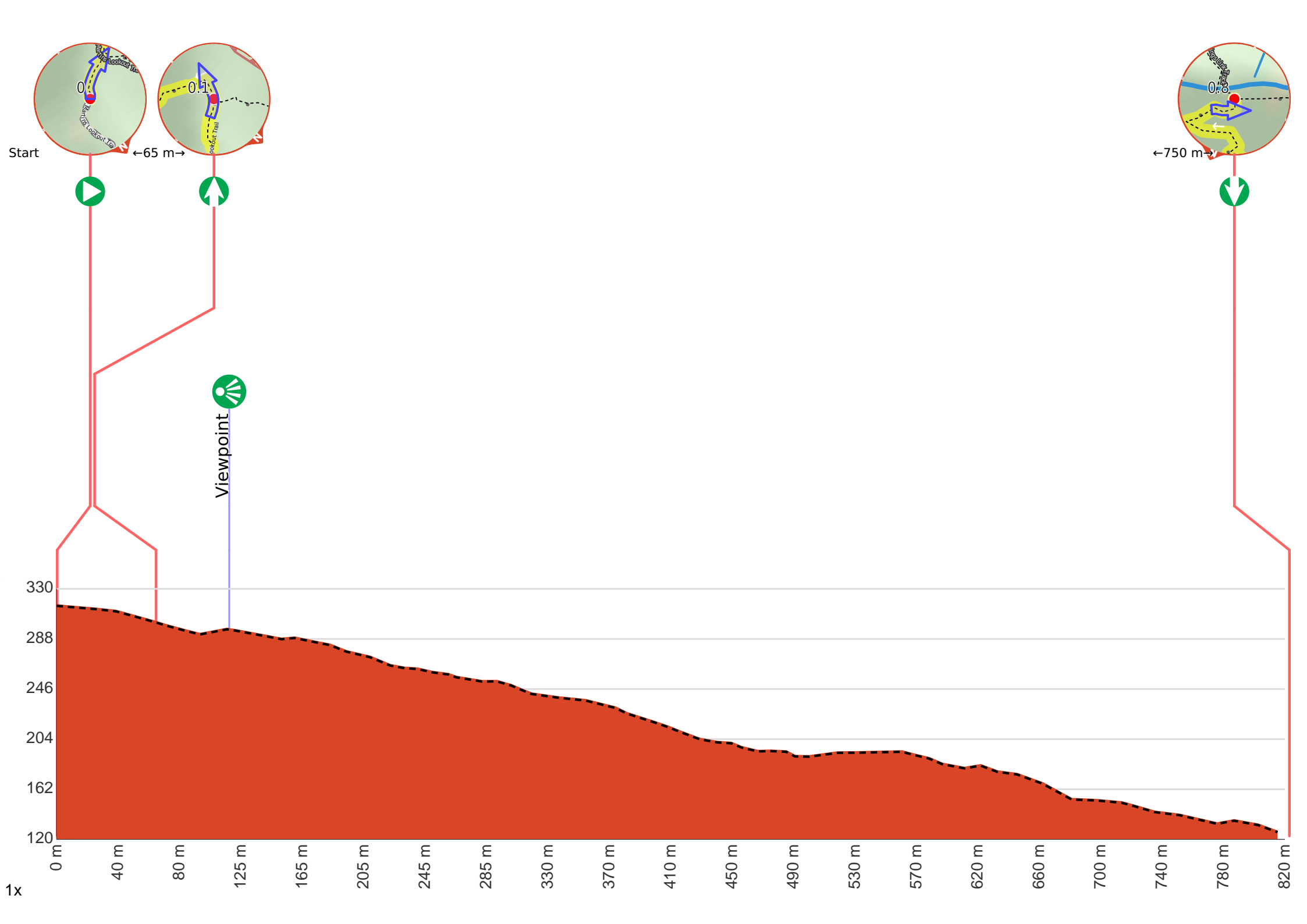
start

0.1

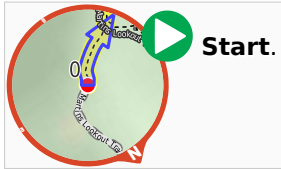
0.8


Glenbrook Creek

0 100 200 m



**Getting started:** From the car park, the walk heads through the cable opening in the low fence, and follows the clear sandy path past the rocky outcrop, on the left. The track winds for a short time to come around a rock outcrop with a pole (without a sign) marking the intersection, on the right.



 After another 50 m come to the "Martin's Lookout".

