



Red Gum Walk

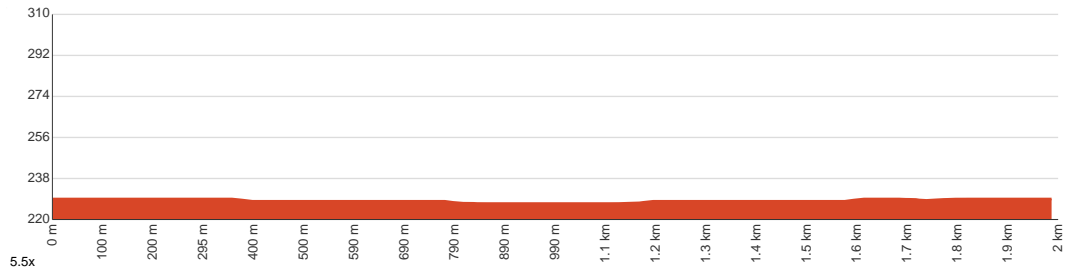
30 min to 45 min
30 min to 1 h 15 min

2 km
Circuit

↑ 3 m
↓ 3 m

2
Easy track

Starting from the car park on Henham Track, Glenisla, this walk takes you on a circuit in Grampians National Park. Red Gum Walk has been adopted by Friends of the Grampians, a group that created one of the first accessible walking track guides for the Grampians. The area has been destroyed by a fire, but it is still worth seeing how it is recovering. You can now traverse between the swamp gums and river red gums. It is mainly flat, with sections comprised of gravel and earth track. Let us begin by acknowledging the Traditional Custodians of the land on which we travel today, and pay our respects to their Elders past and present.



Class 2 of 6 Clear and well formed track or trail	
Quality of track	Clear and well formed track or trail (2/6)
Gradient	Gentle hills with occasional steps (2/6)
Signage	Clearly signposted (1/6)
Infrastructure	Generally useful facilities (such as fenced cliffs and seats) (1/6)
Experience Required	No experience required (1/6)
Weather	Weather generally has little impact on safety (1/6)

Getting to the start: From Henty Highway, A200, Glenisla.

- Turn on to Glenisla Road then drive for 115 m
- Turn left onto Glenisla Crossing Road and drive for another 4.6 km
- Turn right onto Brimpaen Road and drive for another 2 km
- Turn left onto Red Rock Road and drive for another 580 m
- Turn right onto Lodge Road and drive for another 11.4 km
- Continue onto Lodge Road and drive for another 155 m
- Turn slight right onto Glenelg River Road and drive for another 1.3 km
- Turn sharp right onto Henham Track and drive for another 380 m

Before you start any journey ensure you;

- Tell someone you trust where you are going and what to do if you are late returning
- Have adequate equipment, supplies, skills & knowledge to undertake this journey safely
- Consider weather forecasts, park/track closures & fire dangers
- Can respond to emergencies & call for help at any point
- Are healthy and fit enough for this journey

If not, change plans and stay safe. It is okay to delay and ask people for help.

Share
Bushwalk.com
[/j/XP9ILJ](https://bushwalk.com/j/XP9ILJ)

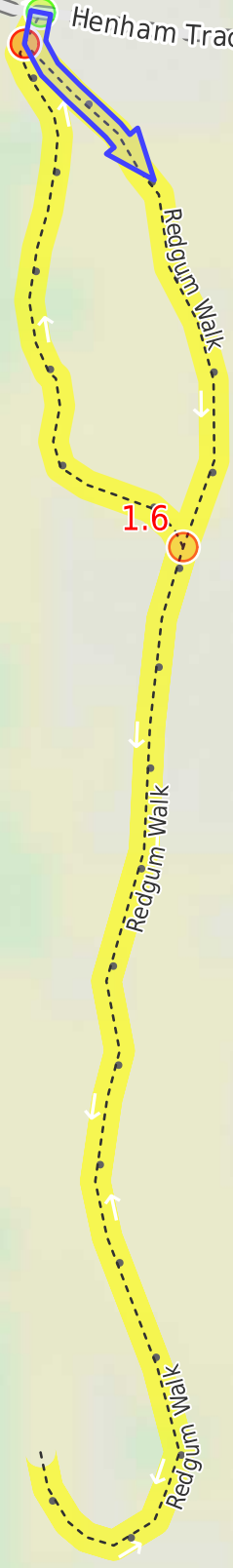




start

Henham Track

Glenelg River Road

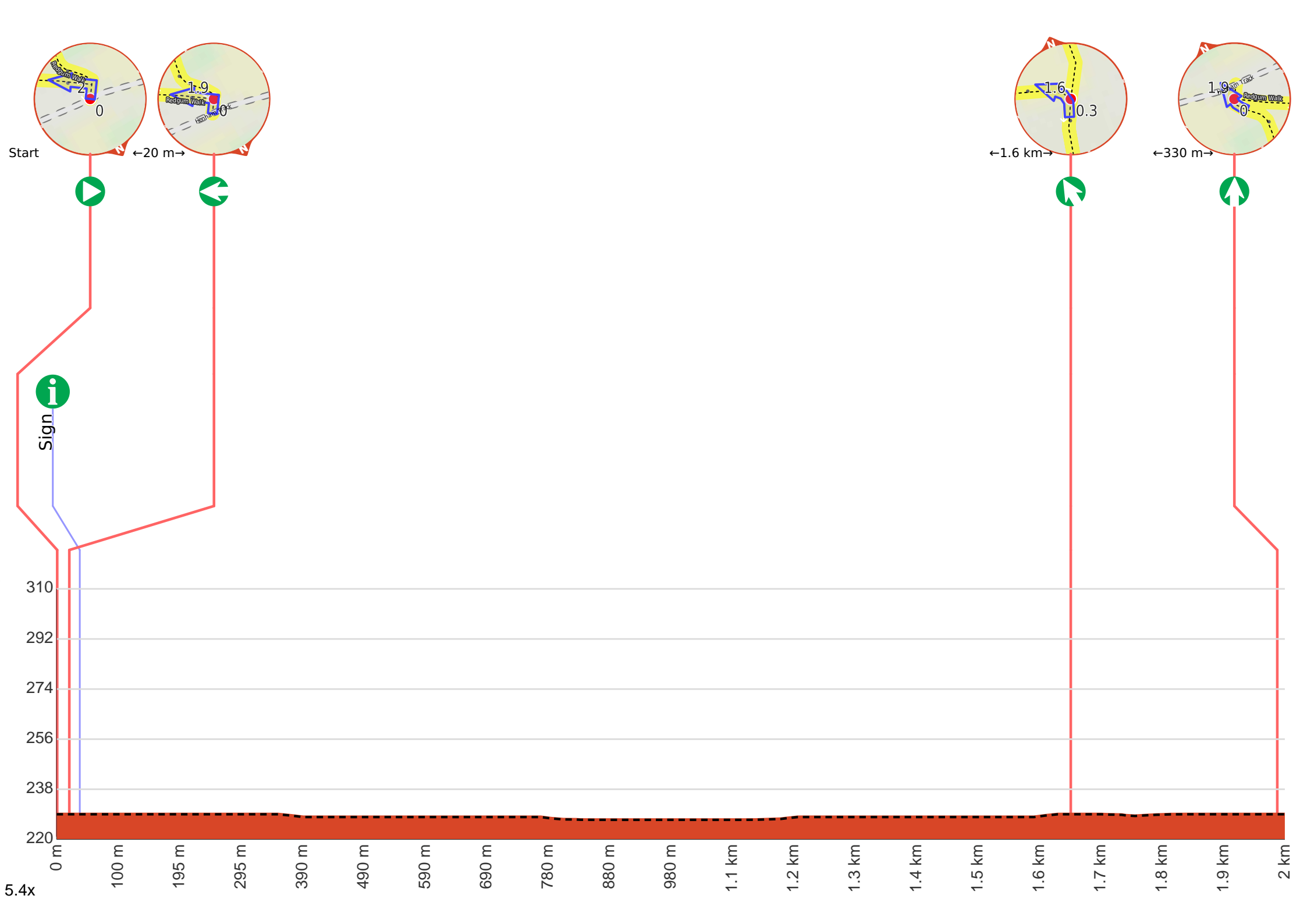


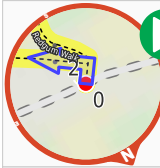
1.6

Redgum Walk

Redgum Walk

Redgum Walk





At the intersection of Henham Track & Redgum Walk **Start** heading along *Redgum Walk* (a walking track).



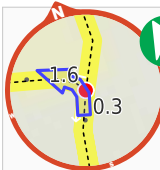
Find the Redgum Walk at the start.



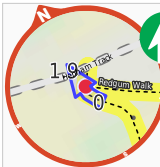
Turn left, to head along Redgum Walk.



After another 315 m **continue straight**, to head along Redgum Walk.



After another 1.3 km **veer left**, to head along Redgum Walk.



After another 330 m **continue straight**, to head along Redgum Walk.



After another 20 m come to the end.