



Lake Wyaralong: Shoreline Trail



6 h, 11 h 30 min to 2 days



24.9 km
One way

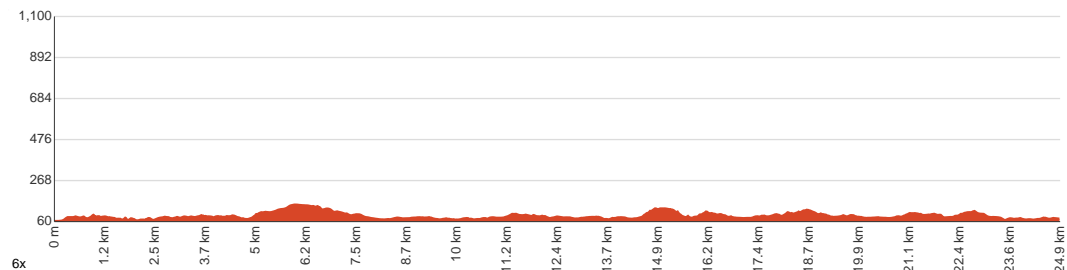


↑ 672 m
↓ 660 m



Hard track

Starting from the car park at the end of Wyaralong Dam Access, Wyaralong, this walk explores the shoreline of Lake Wyaralong and Teviot Brook via the aptly named Shoreline Trail, visiting Ngumbi Remote Campsite along the way. Take the challenge and experience a truly natural journey following the water - and your instincts. Know that the ending point is not the highlight of this trip, as the journey itself is a worthwhile experience in the eyes of many. You'll be met by peculiar views of nature through this adventure as the trail meanders along the waterway. The said trail is also open to mountain bikes and horses. The Ngumbi Campsite midway is a perfect stop to enjoy the night sky and sleep in the refreshing ambiance by the water. There is a canoe access point near the campsite if you'd like to explore the waters of Teviot Brook as well. Speaking of, kayaking, rowing and canoeing are pretty popular in the area. Keep in mind that this walk can also be done in the reverse direction. Keep an eye out for snakes during warmer months. Let us begin by acknowledging the Traditional Custodians of the land on which we travel today, and pay our respects to their Elders past and present.



Class 4 of 6

Rough track, where fallen trees and other obstacles are likely

Quality of track	Clear and well formed track or trail (2/6)
Gradient	Short steep hills (3/6)
Signage	Minimal directional signs (4/6)
Infrastructure	Generally useful facilities (such as fenced cliffs and seats) (2/6)
Experience Required	Moderate level of bushwalking experience recommended (4/6)
Weather	Storms may impact on navigation and safety (3/6)

Getting to the start: From Brisbane Street, 13

- Turn on to Bromelton Street, 90 then drive for 12.7 km
- Turn right onto Wyaralong Dam Road and drive for another 5.6 km
- Turn left and drive for another 245 m

Before you start any journey ensure you;

- Tell someone you trust where you are going and what to do if you are late returning
- Have adequate equipment, supplies, skills & knowledge to undertake this journey safely
- Consider weather forecasts, park/track closures & fire dangers
- Can respond to emergencies & call for help at any point
- Are healthy and fit enough for this journey

If not, change plans and stay safe. It is okay to delay and ask people for help.

Share
Bushwalk.com
[/j/XX2i11](https://bushwalk.com/j/XX2i11)

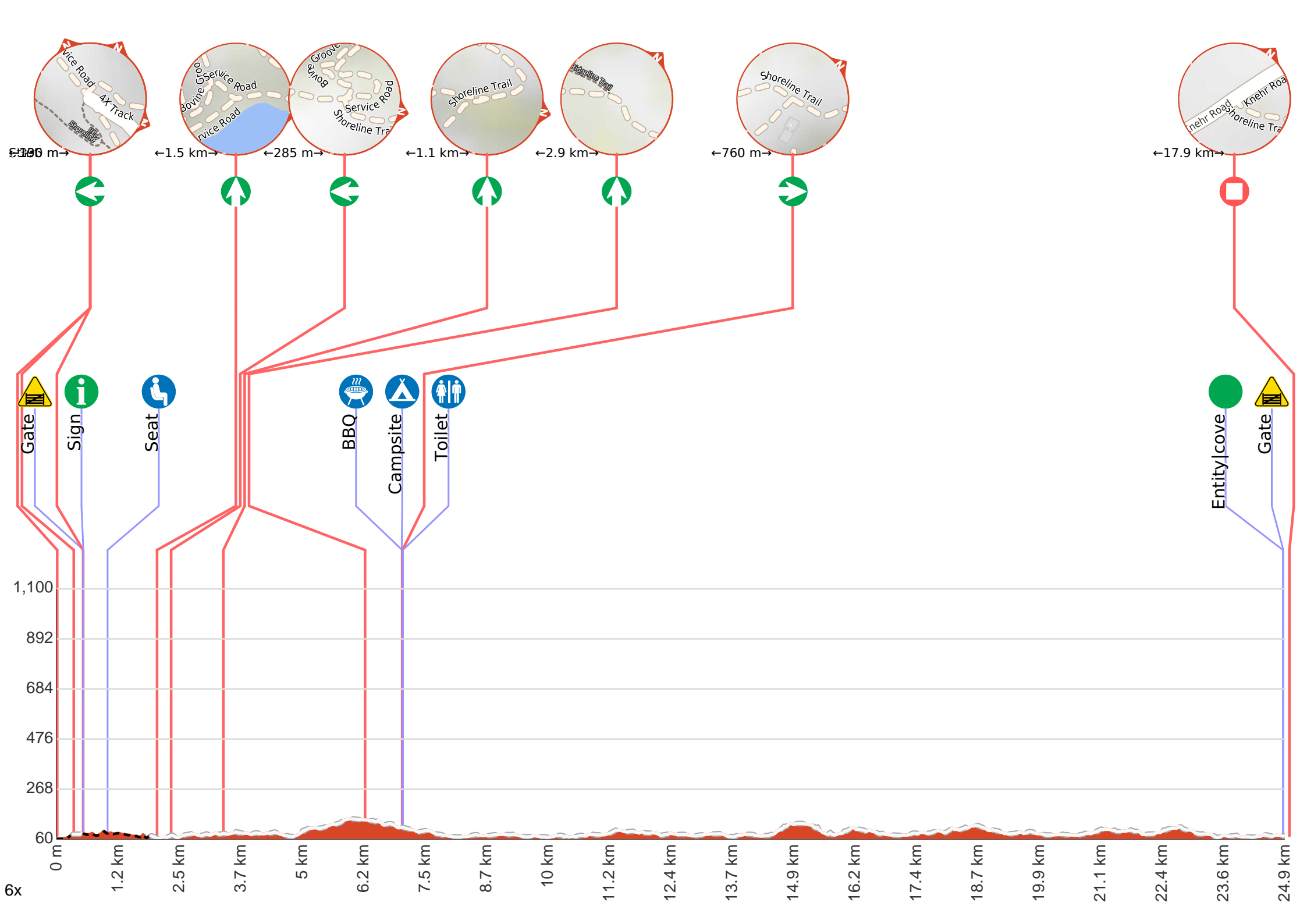




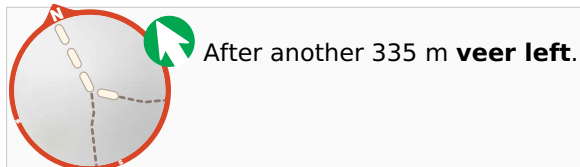





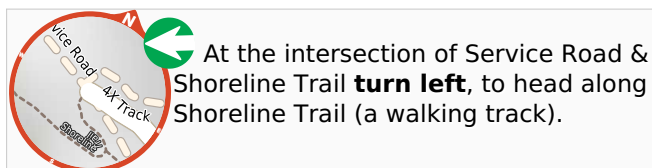




Getting started: From the car park at the end of Wyaralong Dam Access(4.95km north of intersection with Beaudesert Boonah Road), head towards the dam along the car park. At the end of the car park, veer right and cross the road to join a formed dirt track along the said dam(to your left). Head towards the lake as the track veers left. Turn right following the same track as it starts hugging the lake, keeping it to your left. Stay close to the shore and follow the said track to continue along Lake Wyaralong: Shoreline Trail(Wyaralong Dam to Knehr Road).



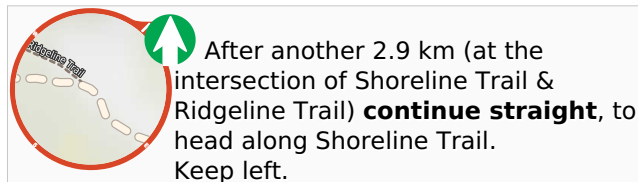
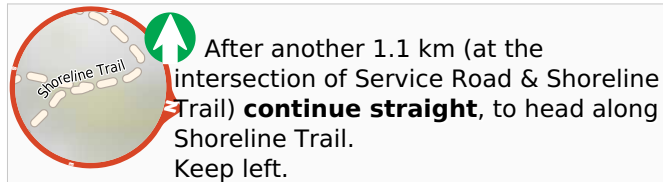
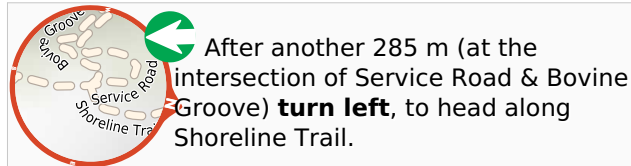
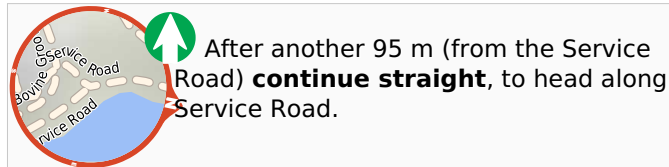
After another 195 m head through/around the gate.



Then pass the sign (on your right).

After another 490 m pass a seat (6 m on your left).

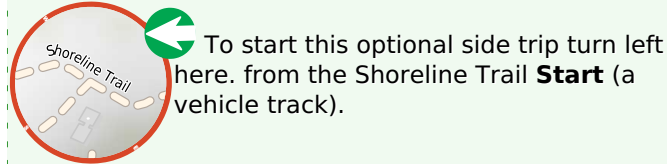
After another 900 m (at the intersection of Service Road & Shoreline Trail) **continue straight**, to head along Service Road (a vehicle track).



After another 750 m pass the BBQ (30 m on your left).

Then find the "Ngumbi Remote Camping Area" (30 m on your left).

Start of an optional side trip: This optional side trip takes you to the foreshore of Teviot Brook, where you can have a little picnic and rest. Additionally, you can even launch canoes from this point.

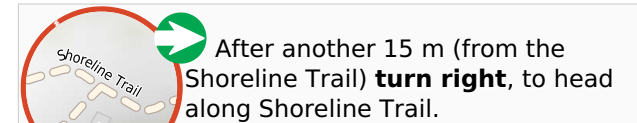


After another 1 km come to "Canoe Access Point".



Turn around and retrace your steps back the 1 km to the main route.

Back at the main route veer right and follow on from the 7 km waypoint.



After another 7 m pass the toilet (20 m on your right).

After another 9.6 km (from the Shoreline Trail) **continue straight**, to head along Shoreline Trail.

After another 2.2 km (from the Shoreline Trail) **continue straight**, to head along Shoreline Trail.

After another 5.9 km find the "Canoe Access Point" (10 m on your left).

After another 7 m head through/around the gate.

