



Raymond Rd to Lawsons Lookout

(Dharug & Gundungurra Country)

10 min to 15 min

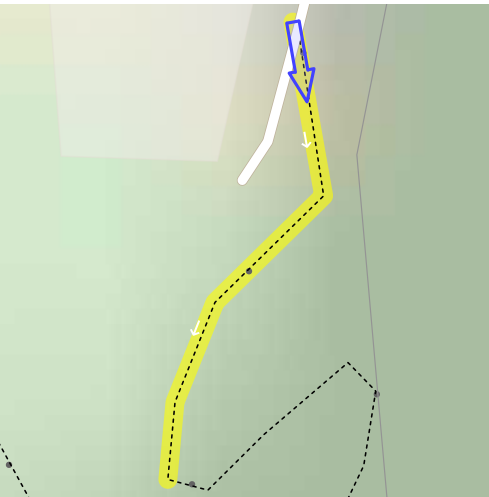
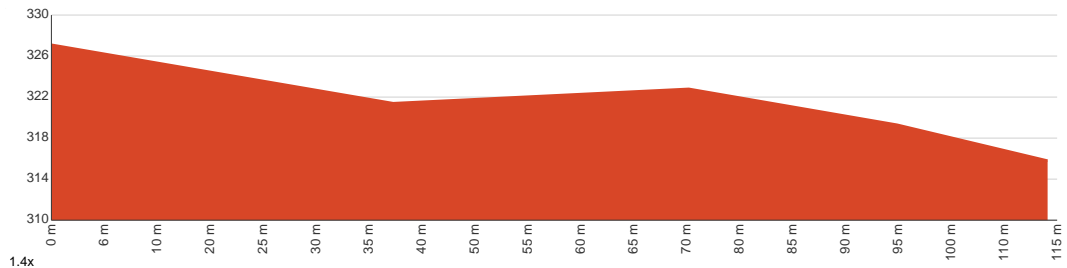
225 m
Return

↑ 14 m
↓ 14 m

3
Moderate track

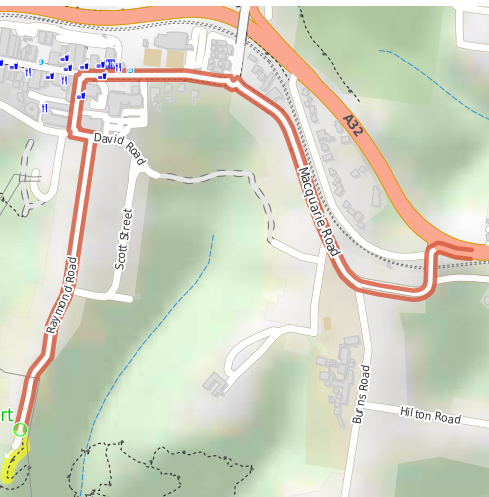


This is a short walk providing you a worthwhile view across Magdala Gully. The walk follows a track that leads to a the moderately large clearing behind the lookout. The view from the lookout is not as spectacular as many other lookouts in the area, but can be quite intriguing with a morning mist lifting from the valley. Let us begin by acknowledging the Dharug & Gundungurra people, Traditional Custodians of the land on which we travel today, and pay our respects to their Elders past and present.



Class 3 of 6 Formed track, with some branches and other obstacles	
Quality of track	Formed track, with some branches and other obstacles (3/6)
Gradient	Short steep hills (3/6)
Signage	Directional signs along the way (3/6)
Infrastructure	Generally useful facilities (such as fenced cliffs and seats) (1/6)
Experience Required	No experience required (1/6)
Weather	Weather generally has little impact on safety (1/6)

Getting to the start: From Macquarie Road



- Turn on to Macquarie Road then drive for 750 m
- At roundabout, take exit 1 onto Macquarie Road and drive for another 330 m
- At roundabout, take exit 1 onto Raymond Road and drive for another 120 m
- At roundabout, take exit 1 onto David Road and drive for another 50 m
- Turn right onto Raymond Road and drive for another 640 m

Before you start any journey ensure you;

- Tell someone you trust where you are going and what to do if you are late returning
- Have adequate equipment, supplies, skills & knowledge to undertake this journey safely
- Consider weather forecasts, park/track closures & fire dangers
- Can respond to emergencies & call for help at any point
- Are healthy and fit enough for this journey

If not, change plans and stay safe. It is okay to delay and ask people for help.

Share
[Bushwalk.com](https://bushwalk.com/j/Y6GRRR)
[/j/Y6GRRR](https://bushwalk.com/j/Y6GRRR)





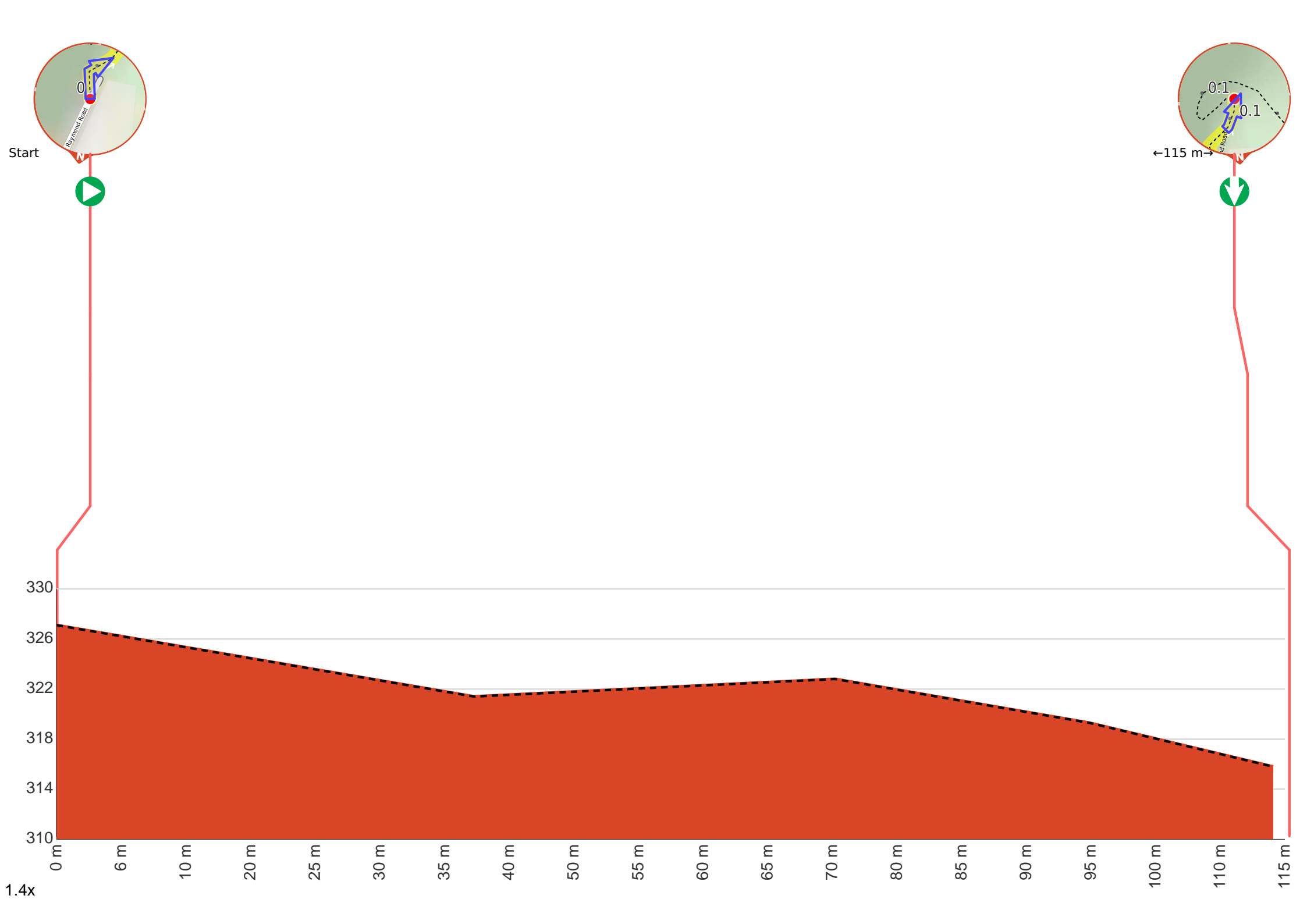
start

0.1

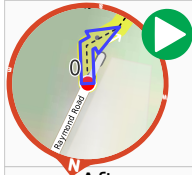
300

100





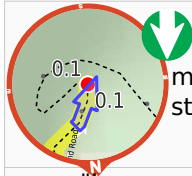
Getting started: From opposite 86 Raymond Rd, the track follows the direction of the 'Lawsons Lookout' sign, down the track. The walk winds past a few rocky outcrops to an unfenced rock surface next on the cliff edge, Lawsons Lookout.



Start.



After another 115 m come to a sign.



Turn around here and retrace the main route for 115 m to get back to the start.



"Lawsons Lookout".



Lawsons Lookout, in Springwood, Blue Mountains, is an unfenced rockshelf overlooking the wonderful Magdala Creek valley. The lookout is most easily accessed from Raymond Rd.