



Fishermans Bay to Little Kingsley Beach

(Worimi Country)

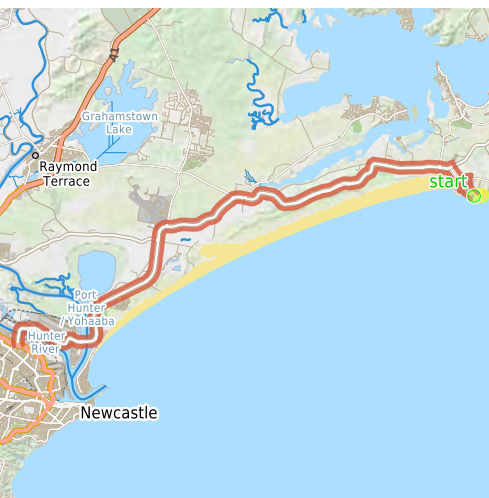
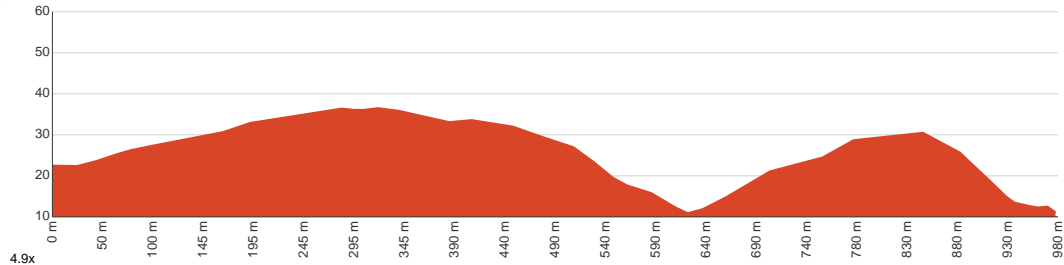
40 min to 1 h
 20 min to 30 min

2 km
Return

↑ 81 m
↓ 81 m

2
Easy track

This gentle walk leads to one of the most scenic isolated beaches in the region. The second half of the walk runs near the coastline, with the option to explore the unfenced rocky coast and rock pools. Some walkers enjoy a swim at the unpatrolled beach, or walk approximately half an hour further to Kinglsey Beach. Let us begin by acknowledging the Worimi people, Traditional Custodians of the land on which we travel today, and pay our respects to their Elders past and present.



Class 2 of 6 Clear and well formed track or trail	
Quality of track	Clear and well formed track or trail (2/6)
Gradient	Gentle hills with occasional steps (2/6)
Signage	Clearly signposted (2/6)
Infrastructure	Generally useful facilities (such as fenced cliffs and seats) (2/6)
Experience Required	No experience required (2/6)
Weather	Weather generally has little impact on safety (2/6)

Getting to the start: From Industrial Drive, A43, B63

- Turn on to Tourle Street, B63 then drive for 4.9 km
- At roundabout, take exit 1 onto Teal Street, B63 and drive for another 5.8 km
- At roundabout, take exit 2 onto Nelson Bay Road, B63 and drive for another 6.5 km
- At roundabout, take exit 2 onto Nelson Bay Road, B63 and drive for another 1.4 km
- At roundabout, take exit 2 onto Nelson Bay Road, B63 and drive for another 5.7 km
- At roundabout, take exit 3 onto Nelson Bay Road, B63 and drive for another 830 m
- At roundabout, take exit 2 onto Nelson Bay Road, B63 and drive for another 16 km
- At roundabout, take exit 2 onto Nelson Bay Road, B63 and drive for another 850 m
- At roundabout, take exit 2 onto Gan Gan Road and drive for another 1.7 km
- Turn sharp right onto Morna Point Road and drive for another 550 m
- Turn left onto Blake Parade and drive for another 180 m
- Turn right onto Dunmore Avenue and drive for another 85 m
- Turn slight left onto Dunmore Avenue and drive for another 195 m
- Turn left onto Fishermans Bay Road and drive for another 460 m
- Keep left onto High Street and drive for another 230 m

Before you start any journey ensure you;

- Tell someone you trust where you are going and what to do if you are late returning
 - Have adequate equipment, supplies, skills & knowledge to undertake this journey safely
 - Consider weather forecasts, park/track closures & fire dangers
 - Can respond to emergencies & call for help at any point
 - Are healthy and fit enough for this journey
- If not, change plans and stay safe. It is okay to delay and ask people for help.

Share
[Bushwalk.com](https://bushwalk.com/j/YLVKLI)
[/j/YLVKLI](https://bushwalk.com/j/YLVKLI)





start

0.1

0.9

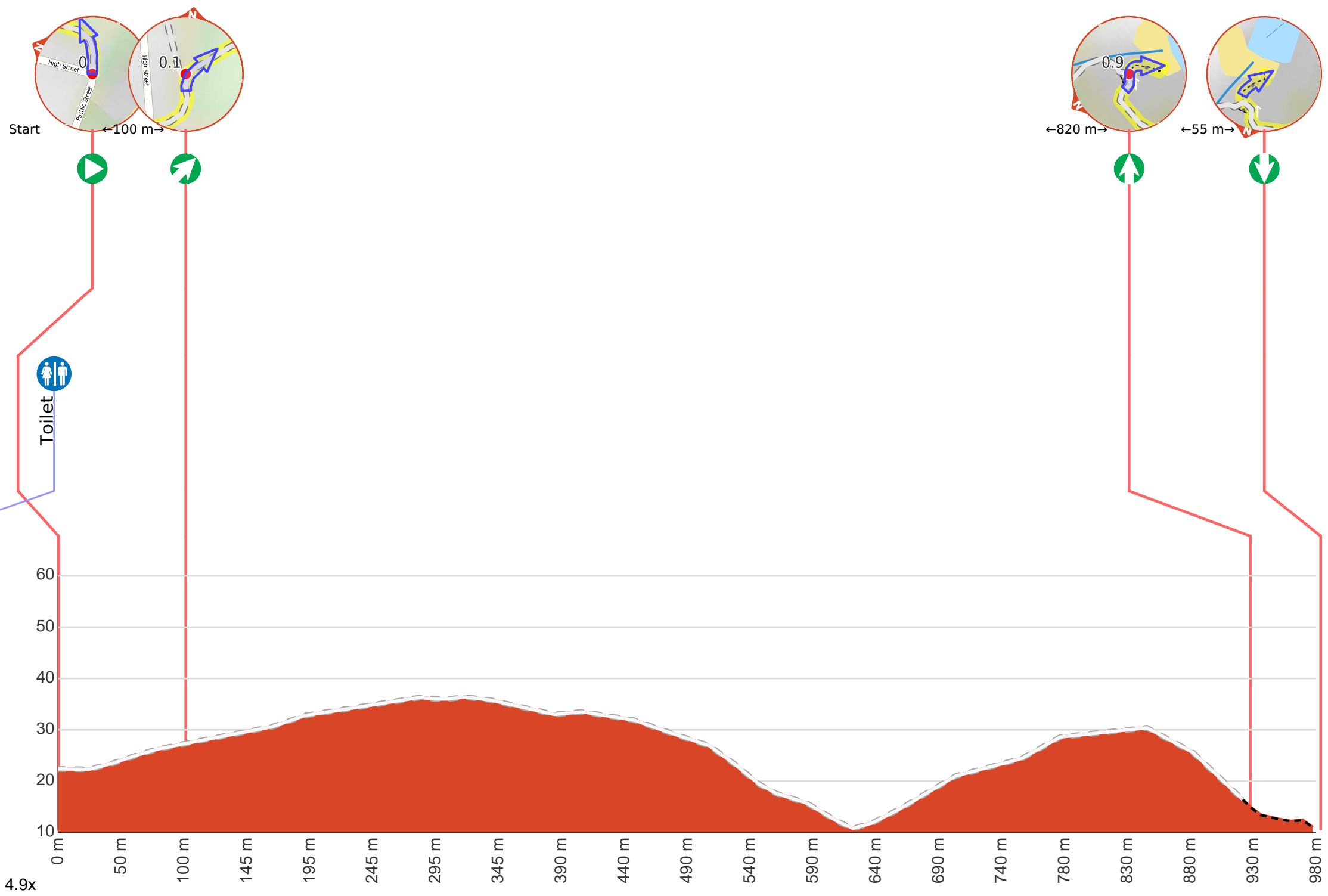
1

Park Street

Pacific Street

Fishermans Bay

0.5



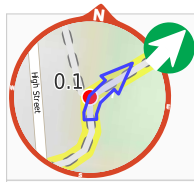
Getting started: From the corner of High St and Pacific St, follow the fire trail past the "Tomaree National Park" sign as it leads you into the bushland. After about 100 metres, veer right at the 3-way intersection to continue along Fishermans Bay to Little Kingsley Beach Track.



At the intersection of High Street & Pacific Street **Start** (a vehicle track).



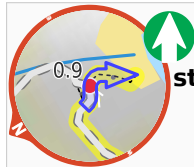
There is a toilet (about 130 m back from the start).
This toilet is wheelchair accessible.



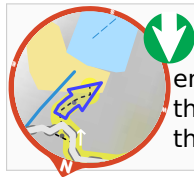
After another 200 m **veer right**.



After another 800 m **continue straight**.



After another 20 m **continue straight**.



Continue another 55 m to find the end. Then turn around here and retrace the main route for 980 m to get back to the start.