



# Garie Beach to North Era Beach

(Dharawal Country)

 1 h 30 min to 2 h

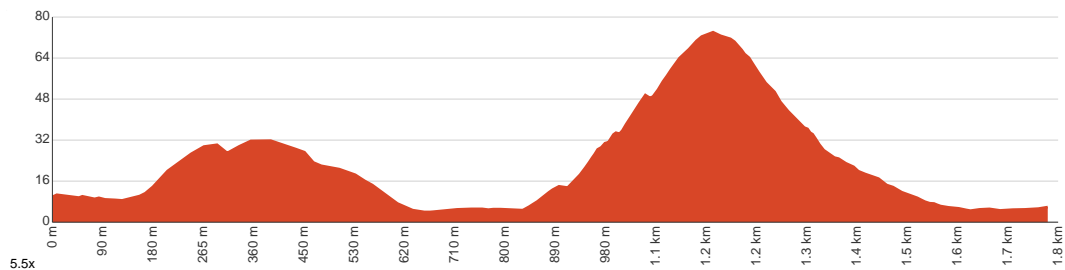
  
3.5 km  
Return

  
↑ 210 m  
↓ 210 m

 3  
Moderate track



This walk is the shortest walk to North Era Beach and starts from the Garie car park. Both beaches are popular surfing beaches, and have either camping or basic hostel accommodation. This makes the walk between the beaches an excellent way to transport boards and supplies for your surf retreat, weekend getaway or just a nice stroll during the day. Let us begin by acknowledging the Dharawal people, Traditional Custodians of the land on which we travel today, and pay our respects to their Elders past and present.



Class 3 of 6 Formed track, with some branches and other obstacles	
Quality of track	Formed track, with some branches and other obstacles (3/6)
Gradient	Short steep hills (3/6)
Signage	Directional signs along the way (3/6)
Infrastructure	Limited facilities, not all cliffs are fenced (3/6)
Experience Required	No experience required (1/6)
Weather	Weather generally has little impact on safety (1/6)

**Getting to the start:** From Princes Highway, A1

- Turn on to then drive for 200 m
- Turn left onto Kooraban Street and drive for another 4.7 km
- Turn left onto Sir Bertram Stevens Drive and drive for another 4.4 km
- Turn right onto Garie Road and drive for another 2.7 km
- Turn left and drive for another 95 m


## Before you start any journey ensure you;

- Tell someone you trust where you are going and what to do if you are late returning
- Have adequate equipment, supplies, skills & knowledge to undertake this journey safely
- Consider weather forecasts, park/track closures & fire dangers
- Can respond to emergencies & call for help at any point
- Are healthy and fit enough for this journey

If not, change plans and stay safe. It is okay to delay and ask people for help.

Share  
[Bushwalk.com](https://bushwalk.com.au/YNBNJY)  
[/j/YNBNJY](https://bushwalk.com.au/YNBNJY)







**Getting started:** From the Garie Beach car park, the walk follows the sign to 'North Era', keeping the sea to the left. This track follows the base of the large grassy hill between the rocks and the ocean, to the Little Garie cabins and up past the Little Garie Community Hall.






After another 30 m head down the earthen steps (about 150 m long)



**Continue straight.**



After another 205 m come to the "North Era Beach Campground" (45 m on your right). Campsite managed by NSW National Parks and Wildlife Service. There is a fee to use this campsite.



Continue another 20 m to find the end. Then turn around here and retrace the main route for 1.8 km to get back to the start.