



Rossiter Bay Loop

2 h



3.6 km
Return

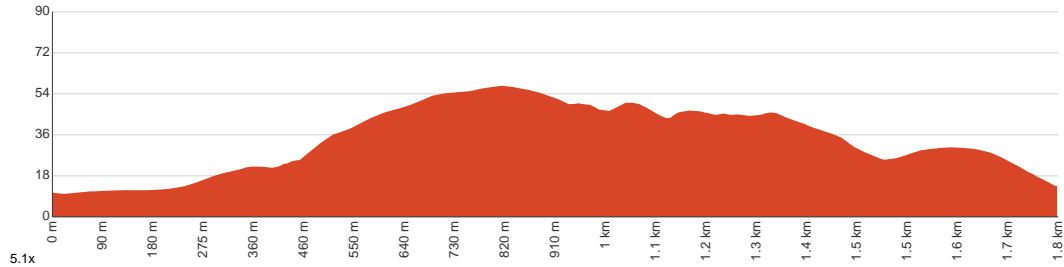
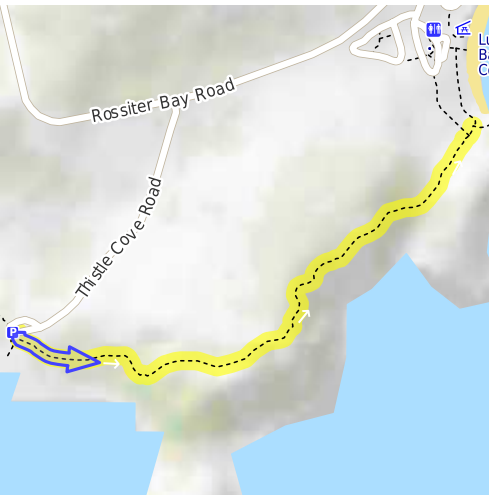


↑ 122 m
↓ 122 m



Hard track

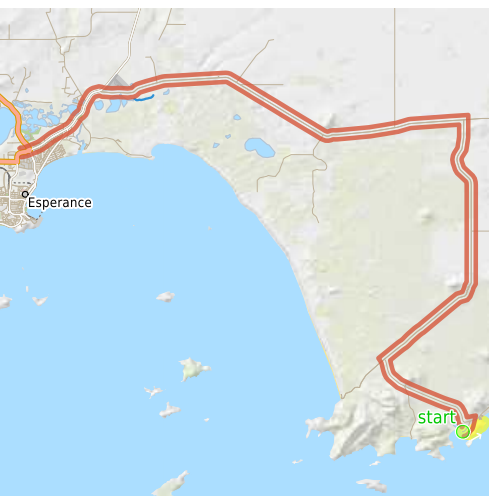
Starting from the car park on Thistle Cove Road, Cape Le Grand, this circuit walk takes you to Rossiter Bay Loop and back. The trail offers you panoramic views of the ocean, the gigantic rock formations and the most beautiful beaches in Australia as you walk along the coastline. You can also see kangaroos living in the area close by, but you might want to be careful, just as with every other wild animal. Let us begin by acknowledging the Traditional Custodians of the land on which we travel today, and pay our respects to their Elders past and present.



Class 4 of 6 Rough track, where fallen trees and other obstacles are likely	
Quality of track	Formed track, with some branches and other obstacles (3/6)
Gradient	Very steep (4/6)
Signage	Directional signs along the way (3/6)
Infrastructure	Limited facilities, not all cliffs are fenced (3/6)
Experience Required	Some bushwalking experience recommended (3/6)
Weather	Weather generally has little impact on safety (2/6)

Getting to the start: From Harbour Road, 1, Chadwick.

- Turn on to Fisheries Road then drive for 6.4 km
- Turn right onto Merivale Road and drive for another 25.4 km
- Turn right onto Cape Le Grand Road and drive for another 19 km
- Turn left onto Rossiter Bay Road and drive for another 7.6 km
- Turn right onto Thistle Cove Road and drive for another 880 m



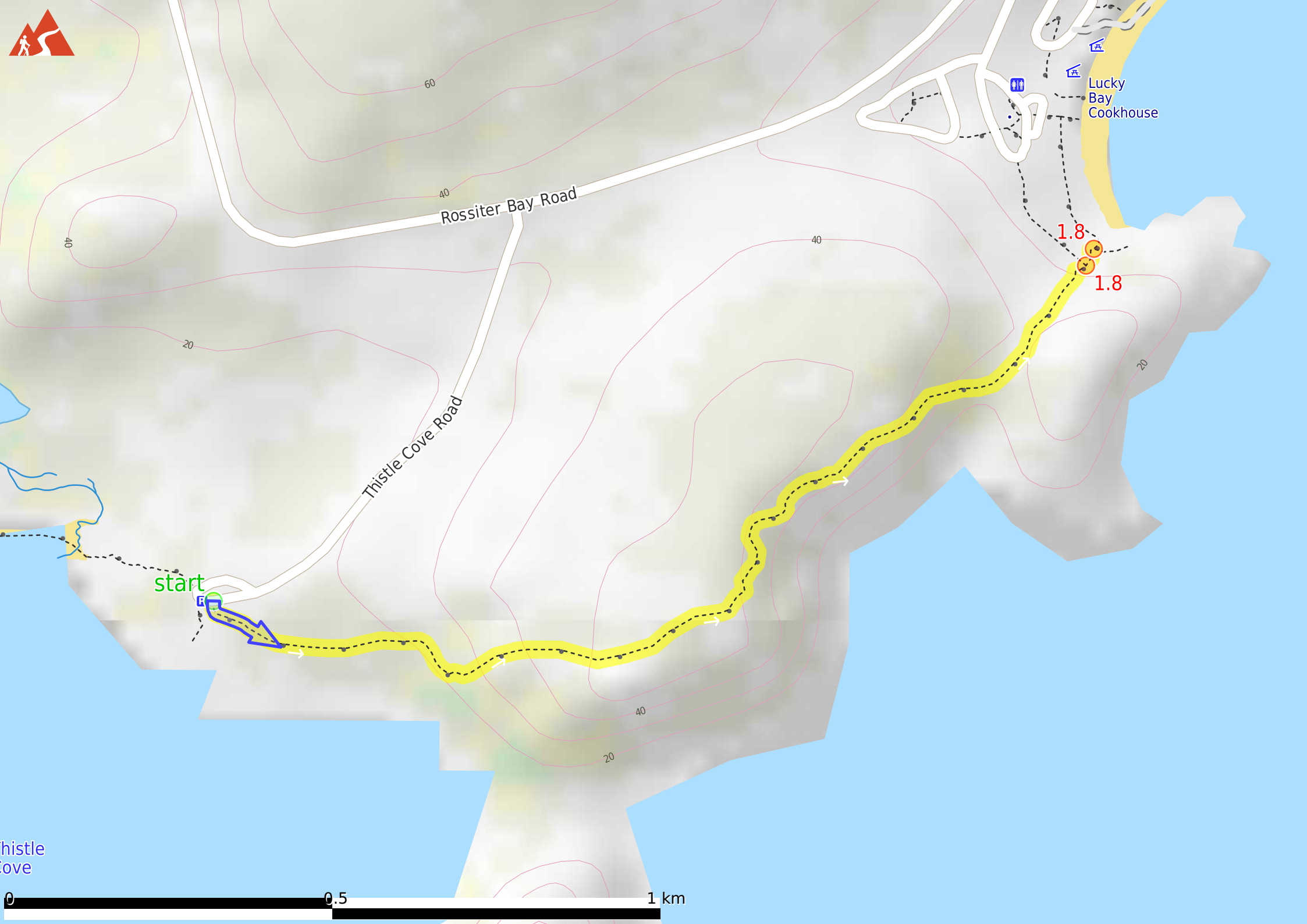
Before you start any journey ensure you;

- Tell someone you trust where you are going and what to do if you are late returning
- Have adequate equipment, supplies & knowledge to undertake this journey safely
- Consider weather forecasts, park/track closures & fire dangers
- Can respond to emergencies & call for help at any point
- Are healthy and fit enough for this journey

If not, change plans and stay safe. It is okay to delay and ask people for help.

Share
Bushwalk.com
/j/ZAEFRE





start

Rossiter Bay Road

Thistle Cove Road

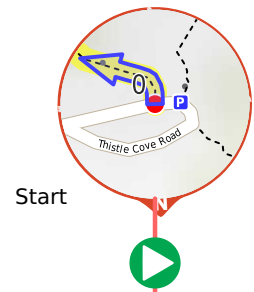
Lucky Bay Cookhouse

1.8

1.8

Thistle Cove

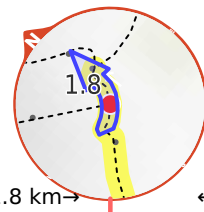




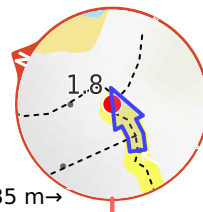
Start



Car park



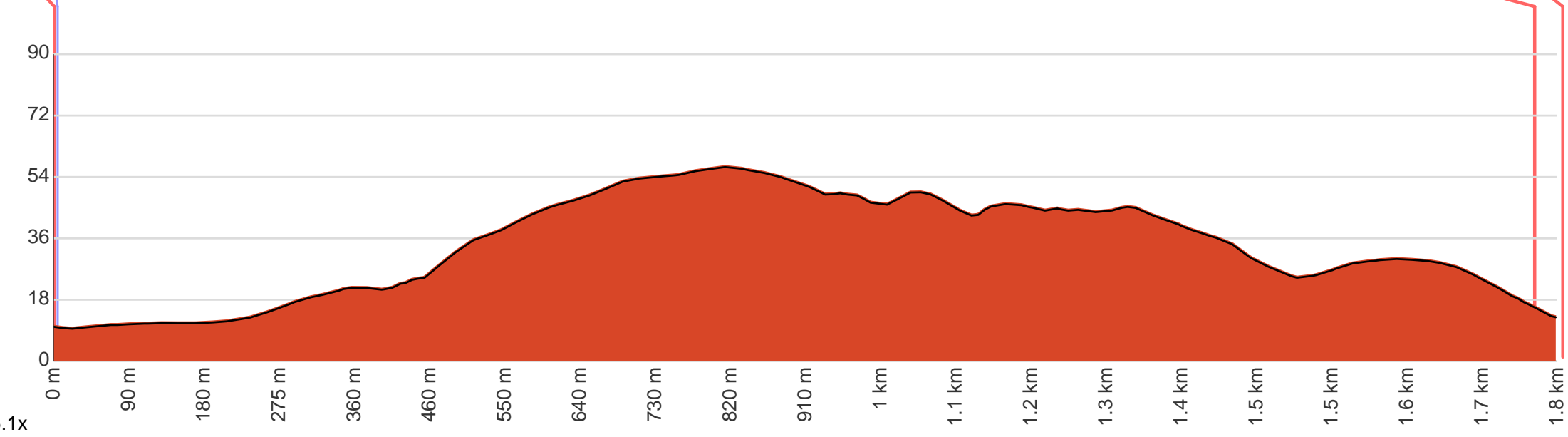
←1.8 km→



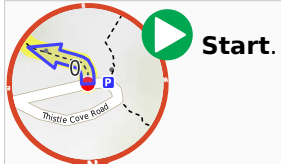
←35 m→



5.1x



Getting started: From the car park off Lucky Bay Road, move towards the wooden bollard. Find “Le Grand Coastal Trail” information sign. Then follow the dirt track as it veers left from the Y-intersection to continue along the Rossiter Bay Loop.



P Find the Thistle Cove at the start.

