



Mimosa Rocks Walking Track

(Yuin Country)

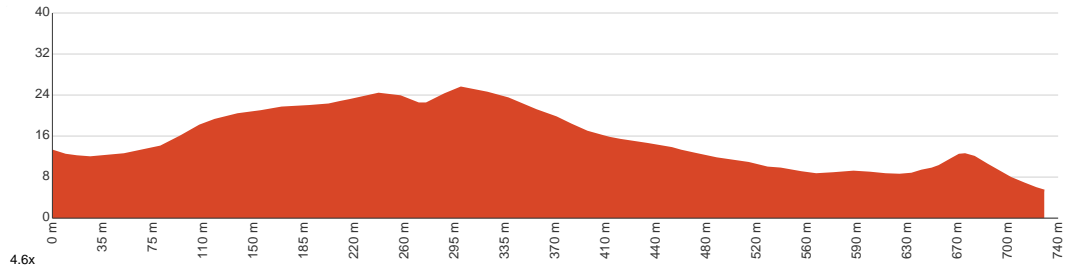
30 min to 1 h

1.5 km
Return

↑ 48 m
↓ 48 m

1
Smooth & flat

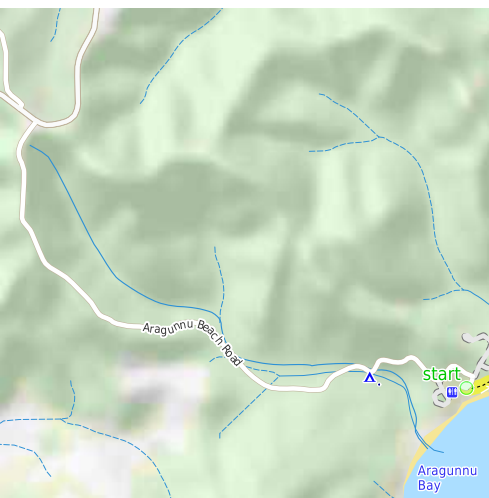
Starting from the end of Aragunnu Beach Road and Aragunnu camping area, this accessible return walk in Mimosa Rocks National Park takes you along a boardwalk to a lookout with scenic views over the coastal area and a view over the Mimosa shipwreck on the rocks below. Let us begin by acknowledging the Yuin people, Traditional Custodians of the land on which we travel today, and pay our respects to their Elders past and present.



Class 1 of 6 Smooth and hardened path	
Quality of track	Smooth and hardened path (1/6)
Gradient	Flat, no steps (1/6)
Signage	Clearly signposted (1/6)
Infrastructure	Generally useful facilities (such as fenced cliffs and seats) (1/6)
Experience Required	No experience required (1/6)
Weather	Weather generally has little impact on safety (1/6)

Getting to the start: From Tathra Bermagui Road, 9

- Turn on to Aragunnu Beach Road then drive for 3 km
- Turn right and drive for another 60 m



Before you start any journey ensure you;

- Tell someone you trust where you are going and what to do if you are late returning
- Have adequate equipment, supplies, skills & knowledge to undertake this journey safely
- Consider weather forecasts, park/track closures & fire dangers
- Can respond to emergencies & call for help at any point
- Are healthy and fit enough for this journey

If not, change plans and stay safe. It is okay to delay and ask people for help.

Share
Bushwalk.com
[ij/ZCODCE](https://bushwalk.com/ij/ZCODCE)





start

0.2

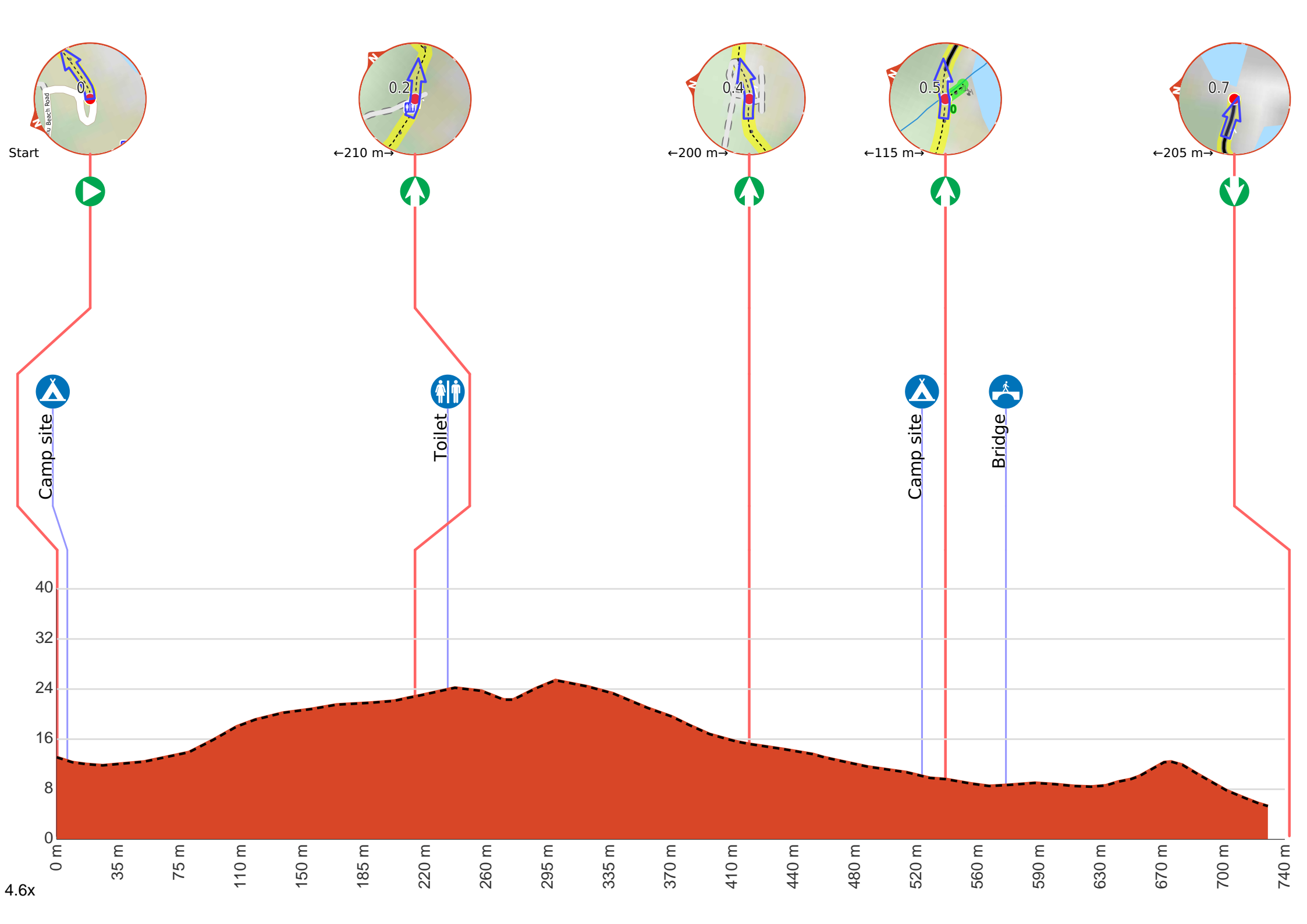
0.4

0.5

0.7

0

0.5





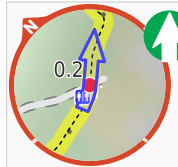
Start.



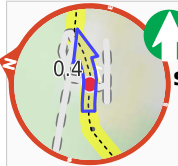
Find the Aragunnu Camping Area at the start.



After 225 m pass the toilet (6 m on your left).



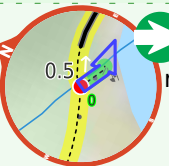
Continue straight.



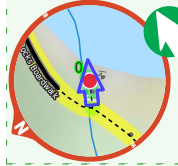
After another 200 m **continue straight.**



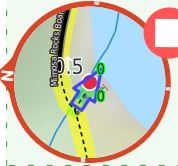
After another 100 m come to the "Aragunnu Camping Area".



To start this optional side trip turn right here. **Start.**



After another 25 m **veer left.**



After another 4 m come to the end.



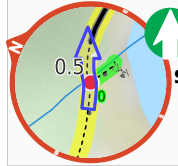
A viewpoint.



Turn around and retrace your steps back the 30 m to the main route.



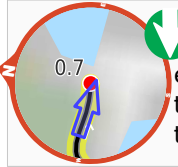
Back at the main route turn right and follow on from the 530 m waypoint.



After another 15 m **continue straight.**



After another 35 m cross the bridge



Continue another 170 m to find the end. Then turn around here and retrace the main route for 730 m to get back to the start.



A viewpoint.

Start of an optional side trip: Side trip to a lookout with coastal views toward the south.