



Durras Lake Discovery Trail

(Wodi Wodi & Wandandian Country)

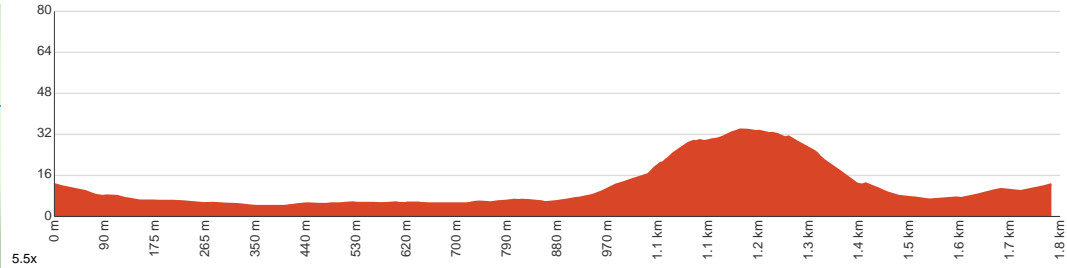
 30 min to 1 h 30 min


1.7 km
Circuit


↑ 41 m
↓ 41 m

 3
Moderate track

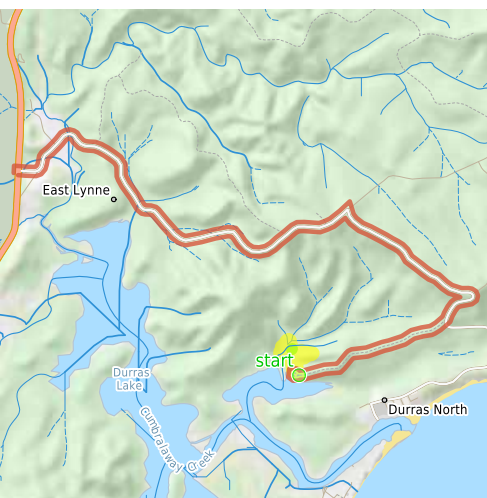
This short circuit walk through a rainforest is great for families. Why not climb the lookout tower, or check your balance on stepping stones and logs. Let us begin by acknowledging the Wodi Wodi & Wandandian people, Traditional Custodians of the land on which we travel today, and pay our respects to their Elders past and present.



Class 3 of 6	
Formed track, with some branches and other obstacles	
Quality of track	Formed track, with some branches and other obstacles (3/6)
Gradient	Short steep hills (3/6)
Signage	Directional signs along the way (3/6)
Infrastructure	Limited facilities, not all cliffs are fenced (3/6)
Experience Required	No experience required (2/6)
Weather	Storms may impact on navigation and safety (3/6)

Getting to the start: From Princes Highway, A1, Benandarah.

- Turn on to Mount Agony Road then drive for 5 km
- Turn sharp right onto North Durras Road and drive for another 2.3 km
- Keep right onto Lake Road and drive for another 2 km
- Keep right onto Lake Road and drive for another 105 m



Before you start any journey ensure you;

- Tell someone you trust where you are going and what to do if you are late returning
- Have adequate equipment, supplies, skills & knowledge to undertake this journey safely
- Consider weather forecasts, park/track closures & fire dangers
- Can respond to emergencies & call for help at any point
- Are healthy and fit enough for this journey

If not, change plans and stay safe. It is okay to delay and ask people for help.

Share
Bushwalk.com
[/1/ZEIKK5](https://www.bushwalk.com.au/track/1/ZEIKK5)





20

40

20

20

0.4

0.8

0.2

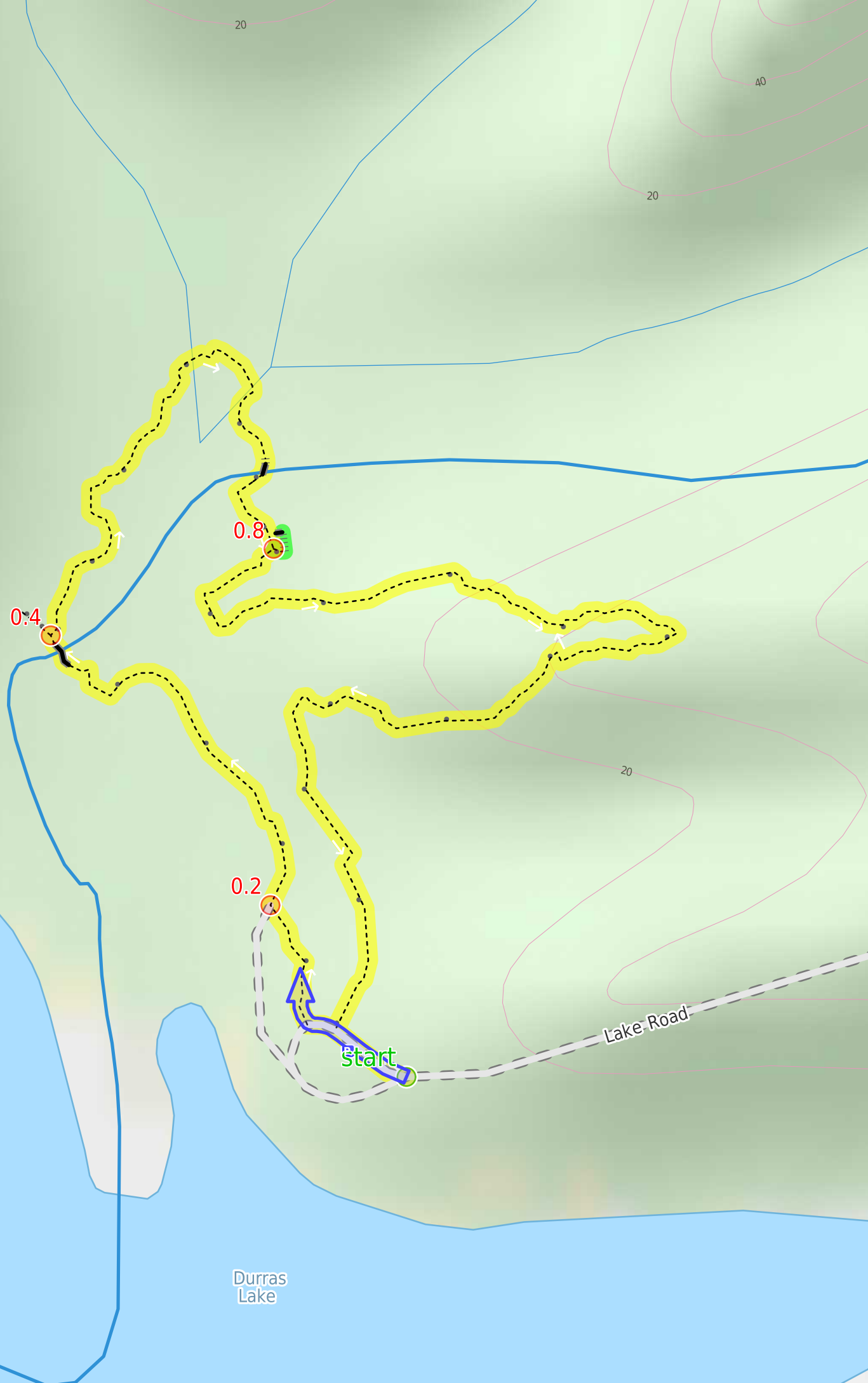
Start

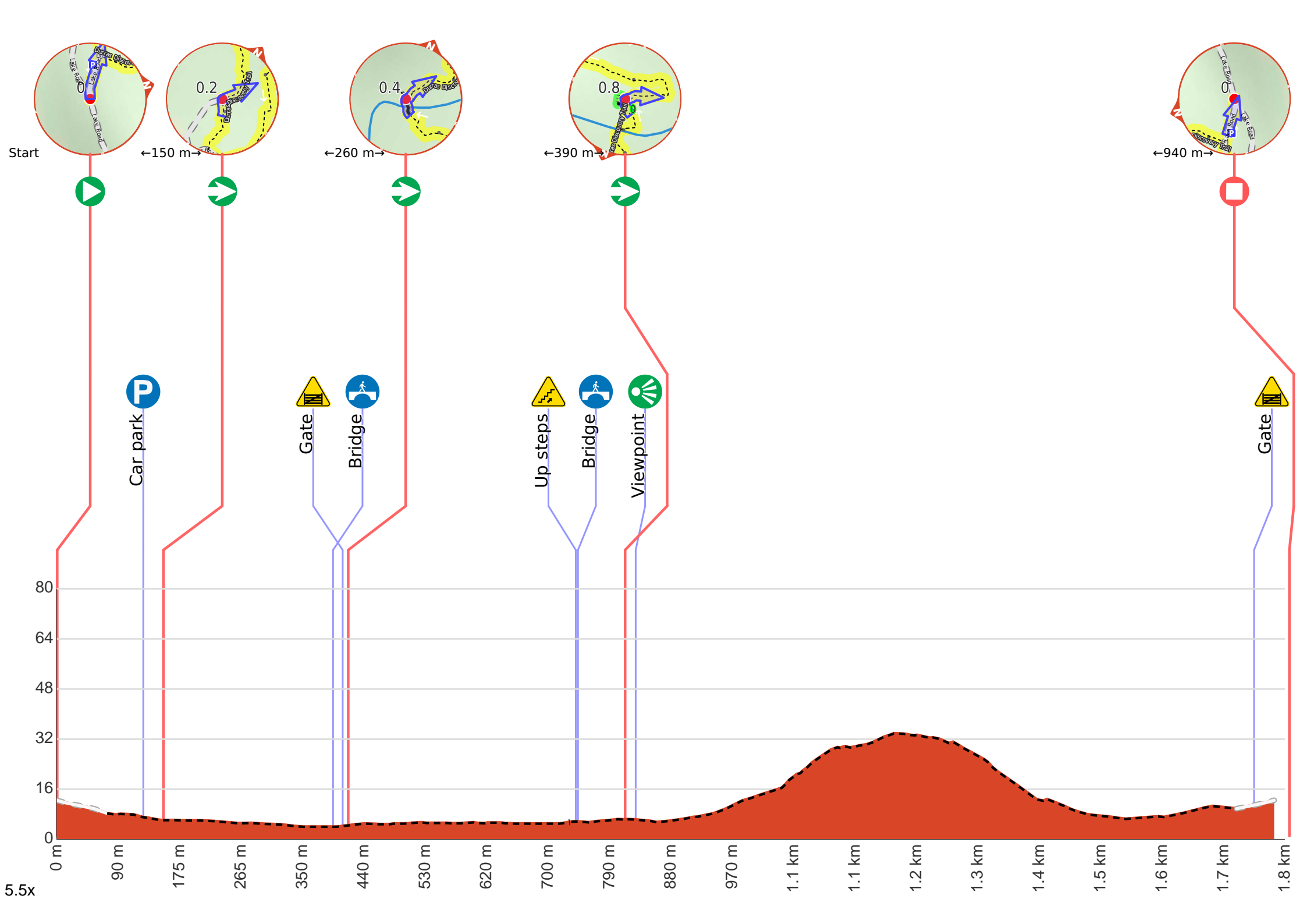
Lake Road

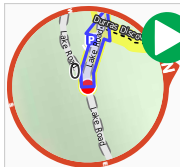
Durras Lake

0.5

0



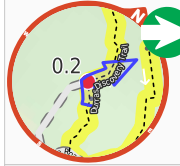




Start.



After 120 m pass the car park (6 m on your left).



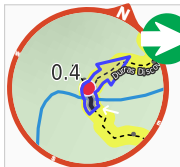
After another 30 m **turn right.**



After another 255 m head through/around the gate.



Then cross the bridge (about 15 m long)



After another 6 m **turn right.**



After another 320 m head up the 3 surface|metal_grid steps (about 3 m long)

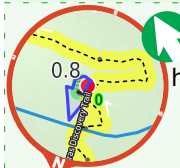


Then cross the bridge (about 6 m long)



After another 75 m come to the viewpoint (5 m on your left).

Start of an optional side trip: Side trip to the tower lookout.



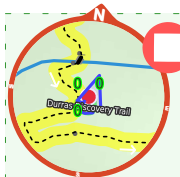
To start this optional side trip veer left here. **Start.**



After another 7 m cross the bridge



Then head up the 18 surface|wood steps



After another 10 m come to the end.



Then cross the bridge



Then head down the 18 surface|wood steps



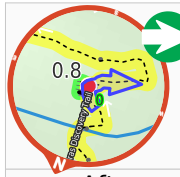
A viewpoint.



Turn around and retrace your steps back the 20 m to the main route.



Back at the main route veer left and follow on from the 800 m waypoint.



Turn right.



After another 890 m head through/around the gate.



After another 50 m come to the end.