



Federal Falls Walk

(Wiradjuri Country)

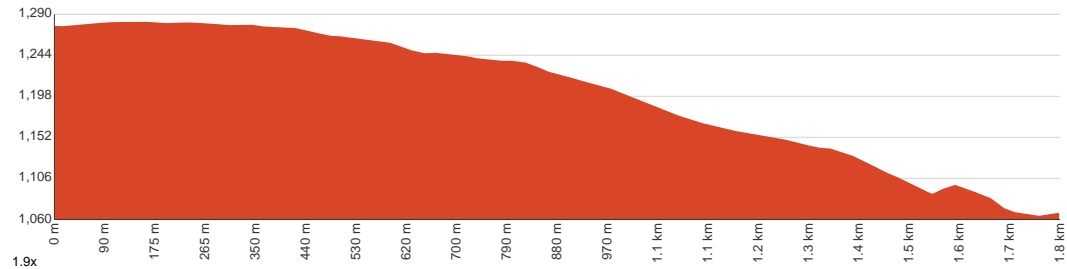
 1 h 30 min to 2 h


3.5 km
Return


↑ 249 m
↓ 249 m


Moderate track

A return walk in Mount Canobolas State Conservation Area, starting from Federal Falls campground and parking area to Federal Falls. The last few hundred meters to the falls are really steep. Let us begin by acknowledging the Wiradjuri people, Traditional Custodians of the land on which we travel today, and pay our respects to their Elders past and present.



Class 3 of 6 Formed track, with some branches and other obstacles	
Quality of track	Clear and well formed track or trail (2/6)
Gradient	Short steep hills (3/6)
Signage	Clearly signposted (2/6)
Infrastructure	Limited facilities, not all cliffs are fenced (3/6)
Experience Required	No experience required (2/6)
Weather	Storms may impact on navigation and safety (3/6)

Getting to the start: From Cargo Road

- Turn on to Old Canobolas Road then drive for 5 km
- Turn right onto Mount Canobolas Road and drive for another 750 m
- Turn right onto Towac Way and drive for another 960 m

Before you start any journey ensure you;

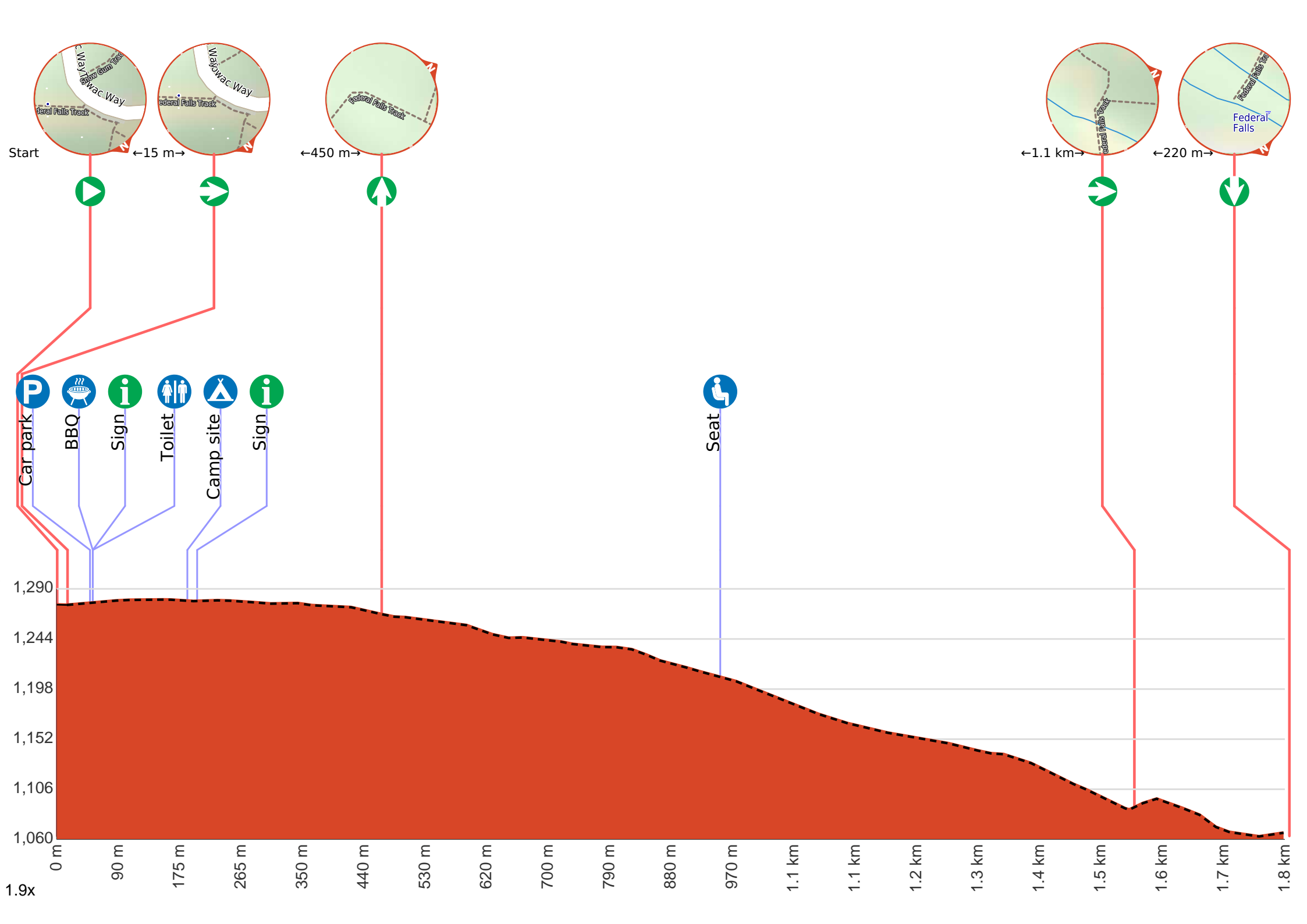
- Tell someone you trust where you are going and what to do if you are late returning
- Have adequate equipment, supplies, skills & knowledge to undertake this journey safely
- Consider weather forecasts, park/track closures & fire dangers
- Can respond to emergencies & call for help at any point
- Are healthy and fit enough for this journey

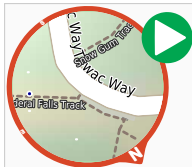
If not, change plans and stay safe. It is okay to delay and ask people for help.

Share
[Bushwalk.com](https://bushwalk.com.au/j/ZFN18M)
[/j/ZFN18M](https://bushwalk.com.au/j/ZFN18M)









Start.



After another 15 m **turn right.**



After another 30 m pass the car park (on your left).



Then pass the BBQ (40 m on your left).



Then pass the sign (55 m on your left).



Then pass the toilet (75 m on your left).



After another 135 m come to the "Federal Falls Campground" (on your right).



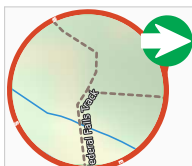
After another 15 m pass the sign (7 m on your left).




After another 265 m **continue straight.**



After another 480 m pass a seat (on your right)., has a backrest.



After another 590 m **turn right.**



Continue another 220 m to find the end. Then turn around here and retrace the main route for 1.8 km to get back to the start.



About 55 m past the end is "Federal Falls".