




Mount Dale Loop

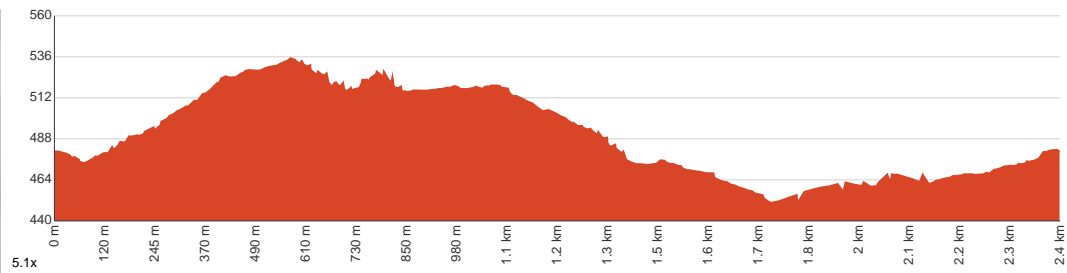
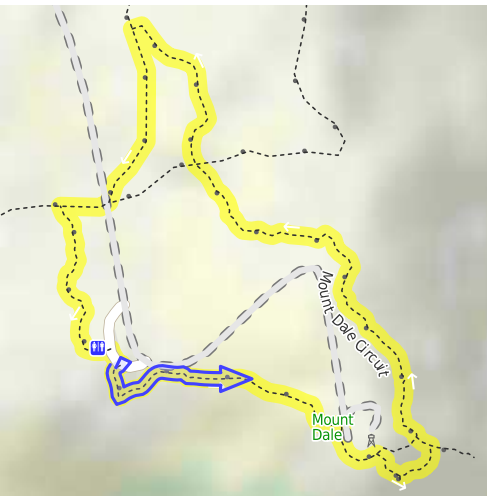
 45 min to 1 h 30 min


2.4 km
Circuit


↑ 128 m
↓ 128 m


Moderate track

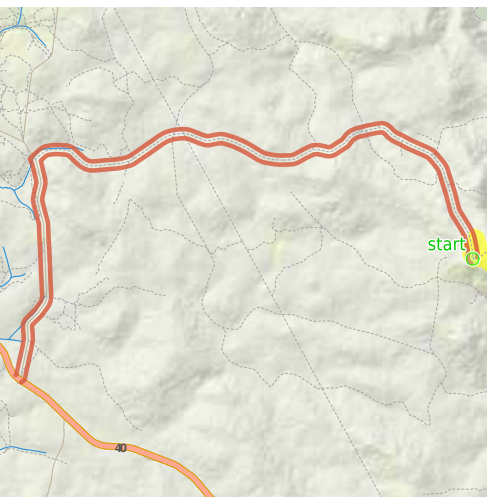
Starting from Mount Dale Picnic Site, Flint, this walk takes you to Mount Dale's Peak and back. You can traverse through the contours of Mount Dale before you reach the peak, where you can enjoy panoramic views of the Darling Ranges. The first half of the path goes through a beautiful jarrah forest and can be a little dense. The second half is more open, with views of Mount Cooke towards the south and the plains towards the east. However, the walk gets a little steeper towards the end. There is also a picnic area for families at the start of the trail, with public restrooms present. Picking a sunny winter day can help make the experience better. Let us begin by acknowledging the Traditional Custodians of the land on which we travel today, and pay our respects to their Elders past and present.



Class 3 of 6 Formed track, with some branches and other obstacles	
Quality of track	Formed track, with some branches and other obstacles (3/6)
Gradient	Short steep hills (3/6)
Signage	Directional signs along the way (3/6)
Infrastructure	Generally useful facilities (such as fenced cliffs and seats) (2/6)
Experience Required	Some bushwalking experience recommended (3/6)
Weather	Weather generally has little impact on safety (2/6)

Getting to the start: From Brookton Highway, 40, Lesley.

- Turn on to Ashendon Road then drive for 5 km
- Turn right onto Dale Road and drive for another 6.6 km
- Keep right onto Dale Road and drive for another 1.2 km
- Keep right onto Dale Road and drive for another 4.2 km
- Turn right and drive for another 110 m



Before you start any journey ensure you;

- Tell someone you trust where you are going and what to do if you are late returning
- Have adequate equipment, supplies, skills & knowledge to undertake this journey safely
- Consider weather forecasts, park/track closures & fire dangers
- Can respond to emergencies & call for help at any point
- Are healthy and fit enough for this journey

If not, change plans and stay safe. It is okay to delay and ask people for help.

Share
[Bushwalk.com](https://bushwalk.com/ij/ZOODAY)
[ij/ZOODAY](https://bushwalk.com/ij/ZOODAY)





Dale Road

Bibbulmun Track

1.7

1.4

2.1

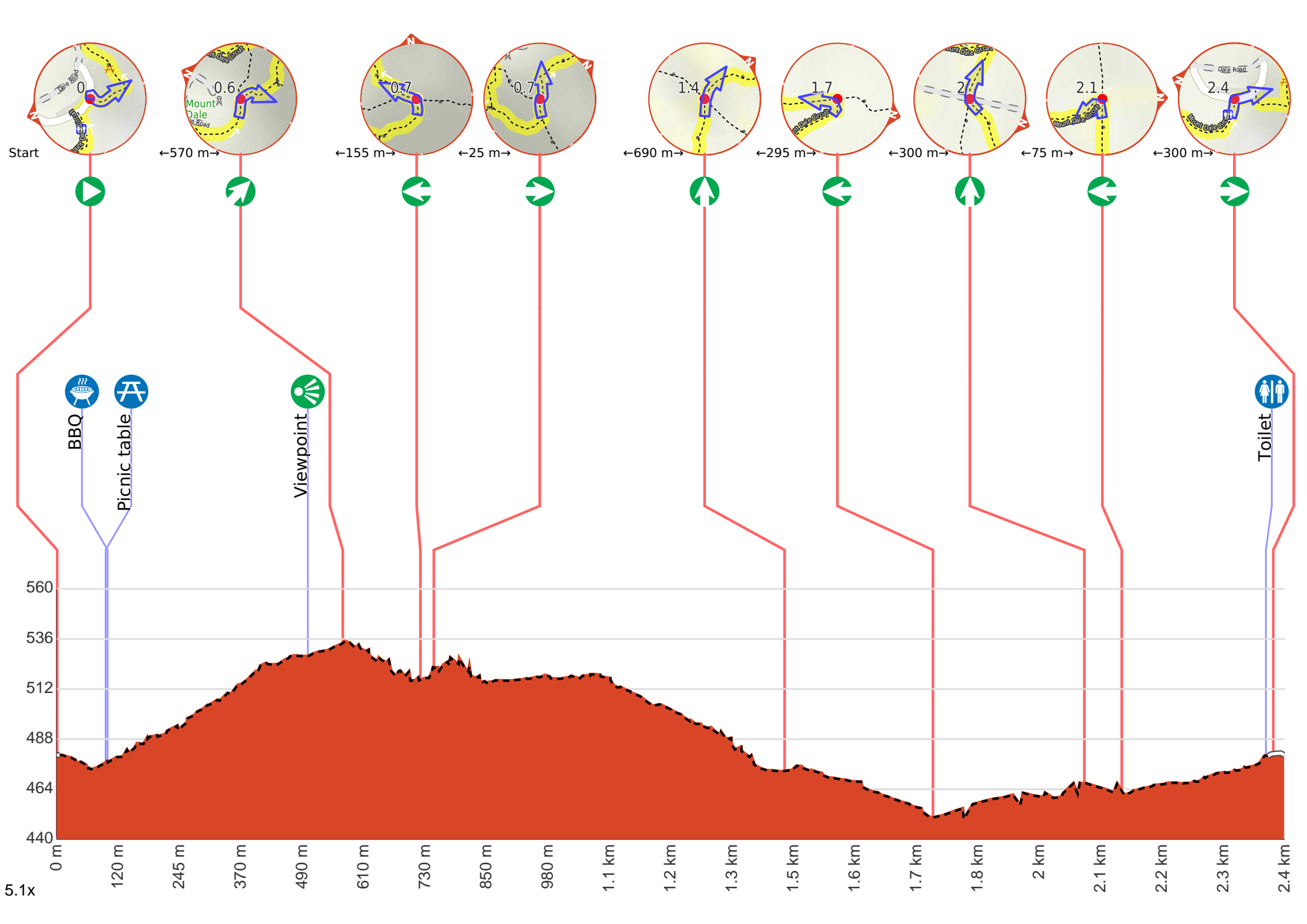
2

start

Mount Dale

0.7

0.7





Start.



After another 6 m **turn sharp right**, to head along Mount Dale Circuit.



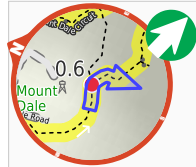
After 95 m pass the BBQ (on your left).



Then pass the picnic table (on your left).



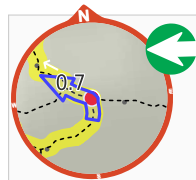
After another 400 m come to the "Mt Dale Lookout" (on your left).



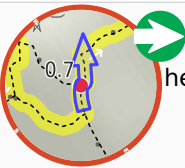
After another 70 m **veer right**.



After another 55 m **veer left**.



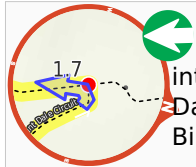
After another 100 m **turn left**.



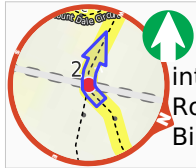
After another 25 m **turn right**, to head along Mount Dale Circuit.



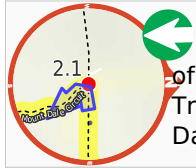
After another 690 m **continue straight**, to head along Mount Dale Circuit.



After another 295 m (at the intersection of Bibbulmun Track & Mount Dale Circuit) **turn left**, to head along Bibbulmun Track.



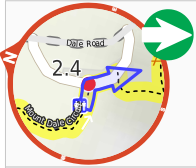
After another 300 m (at the intersection of Bibbulmun Track & Dale Road) **continue straight**, to head along Bibbulmun Track.



After another 75 m (at the intersection of Mount Dale Circuit & Bibbulmun Track) **turn left**, to head along Mount Dale Circuit.



After another 285 m pass the toilet (6 m on your left).



After another 15 m **turn right**.



After another 30 m come to the end.