



# Corkwood and Scribbly Gum Walking


(Gumbaynggirr Country)

## Track

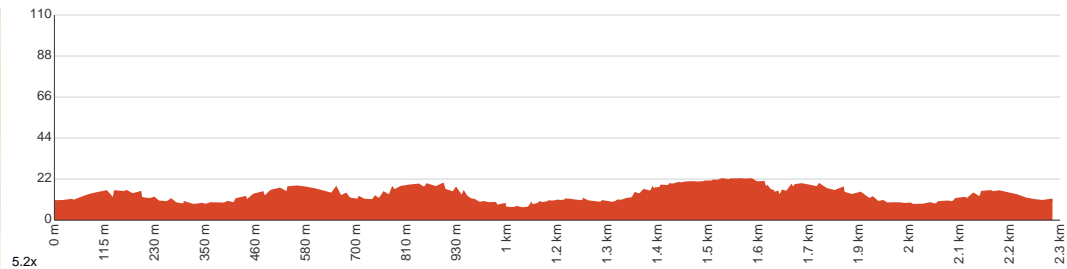
 1 h to 1 h 45 min

  
2.3 km  
Circuit

  
↑ 54 m  
↓ 54 m

  
Easy track

Starting from Station Creek campground this circuit walk leads along Station Creek through corkwood and scribbly gum forest. Stop by the lookouts and take the Scribbly Gum Walk side trip to the creek for some coastal views. Let us begin by acknowledging the Gumbaynggirr people, Traditional Custodians of the land on which we travel today, and pay our respects to their Elders past and present.



|  |   |
|--|---|
| Class 2 of 6<br>Clear and well formed track or trail |   |
| Quality of track                                     | Clear and well formed track or trail (2/6)                          |
| Gradient   | Gentle hills with occasional steps (2/6)                            |
| Signage  | Clearly signposted (2/6)  |
| Infrastructure                                       | Generally useful facilities (such as fenced cliffs and seats) (2/6) |
| Experience Required                                  | No experience required (2/6)  |
| Weather  | Weather generally has little impact on safety (2/6)                 |

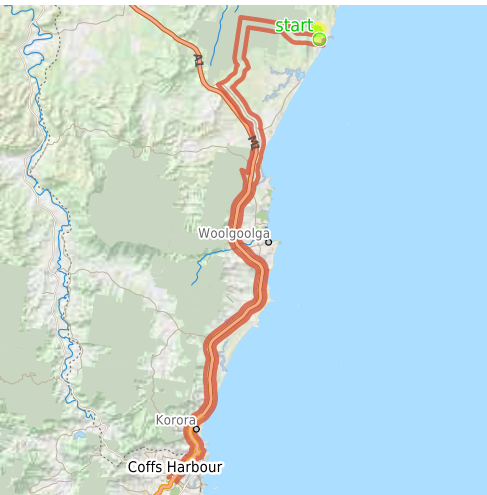
**Getting to the start:** From McLean Street, Coffs Harbour.

- Turn on to Grafton Street, A1 then drive for 7.6 km
- Keep left onto Pacific Highway, M1 and drive for another 24.1 km
- Keep left onto Pacific Highway Offramp and drive for another 315 m
- At roundabout, take exit 3 and drive for another 305 m
- At roundabout, take exit 1 onto Solitary Islands Way and drive for another 9.5 km
- Turn sharp right onto Barcoongere Way and drive for another 2.5 km
- Keep left onto Barcoongere Way and drive for another 4 km
- Keep right onto Barcoongere Way and drive for another 7.1 km
- Turn left onto Station Creek Road and drive for another 15 m
- Turn left and drive for another 100 m

### Before you start any journey ensure you;

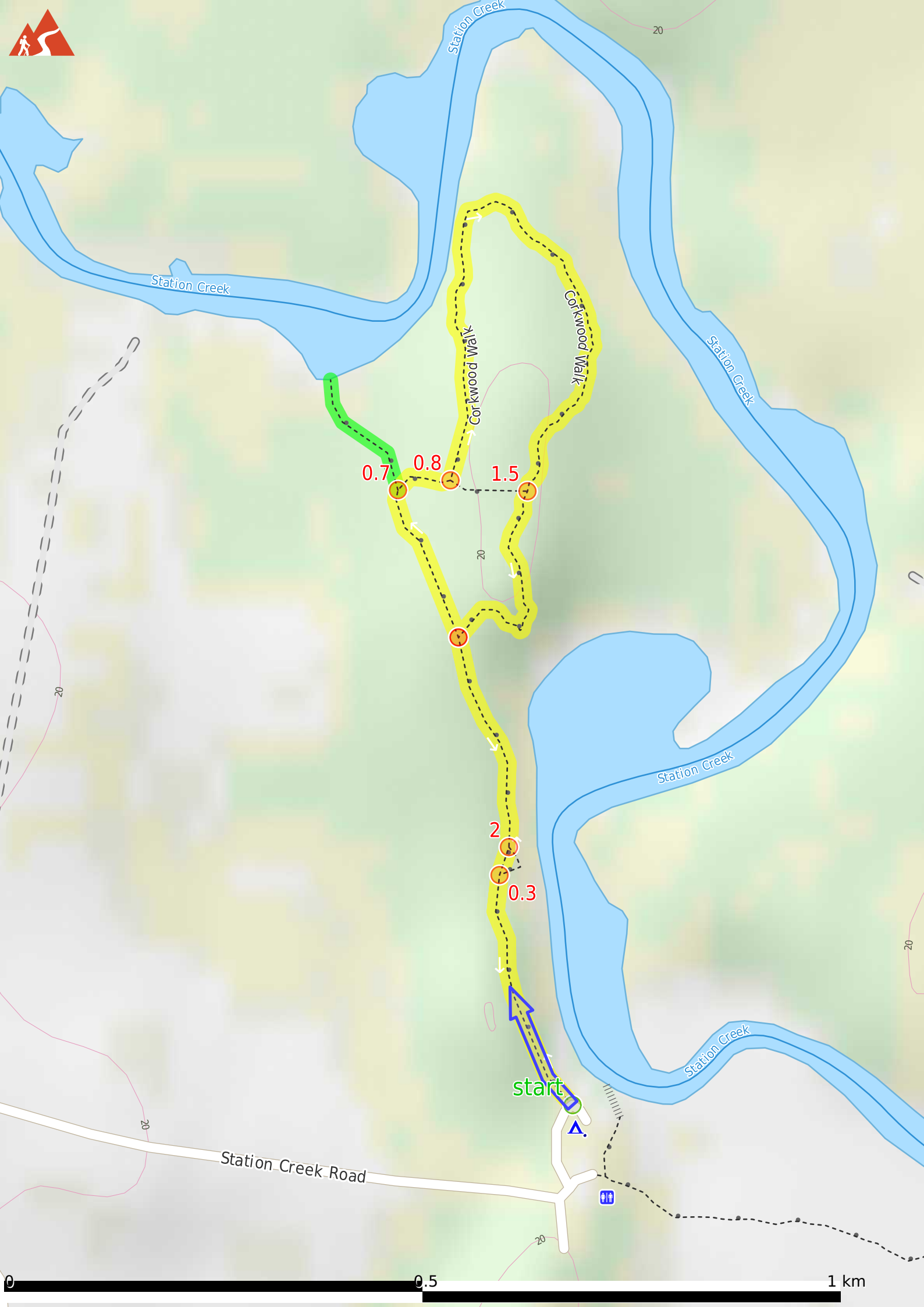
- Tell someone you trust where you are going and what to do if you are late returning
- Have adequate equipment, supplies, skills & knowledge to undertake this journey safely
- Consider weather forecasts, park/track closures & fire dangers
- Can respond to emergencies & call for help at any point
- Are healthy and fit enough for this journey

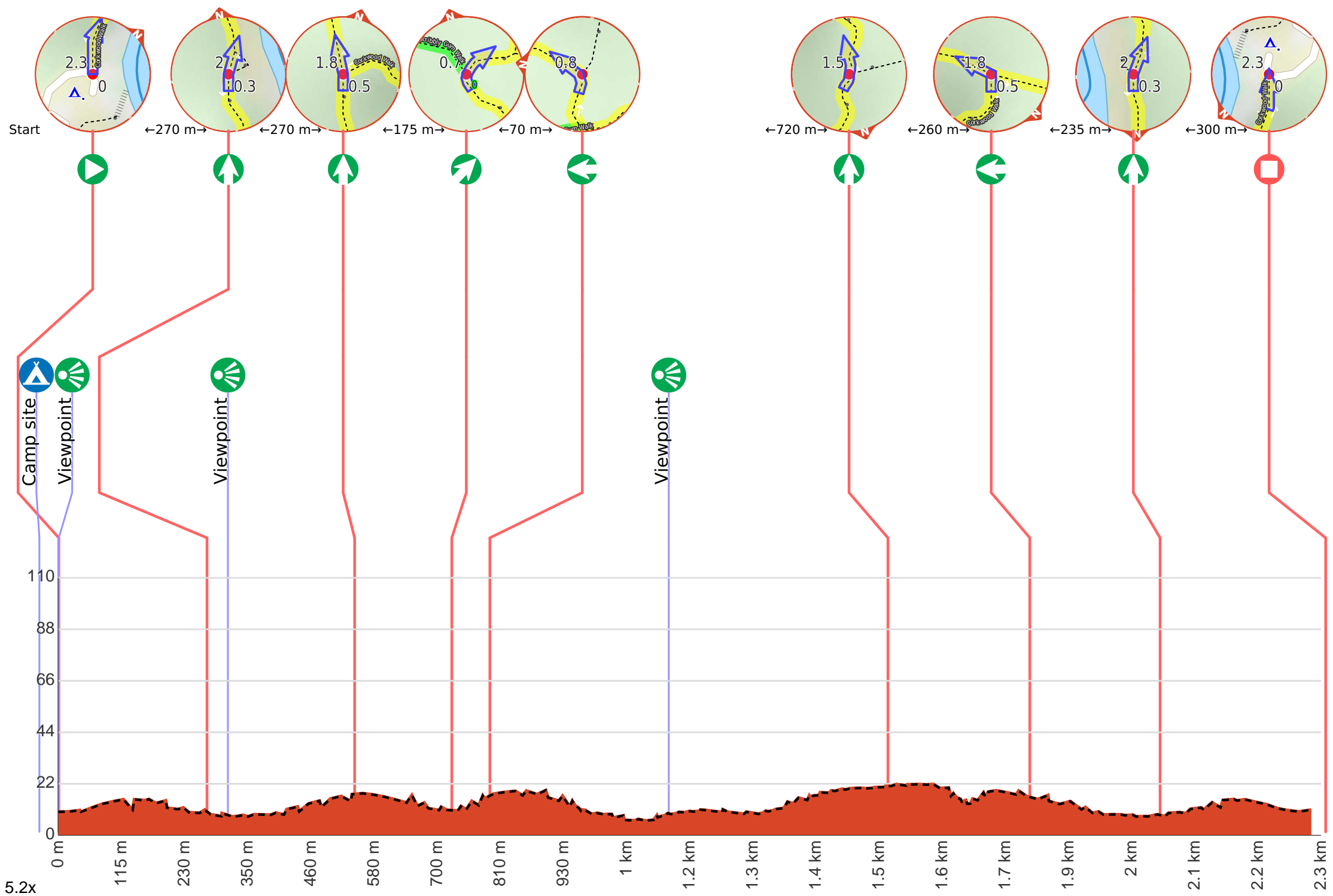
If not, change plans and stay safe. It is okay to delay and ask people for help.

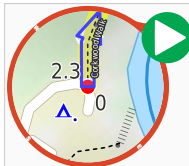


Share  
[Bushwalk.com](https://bushwalk.com/j/ZY9TKD)  
[/j/ZY9TKD](https://bushwalk.com/j/ZY9TKD)









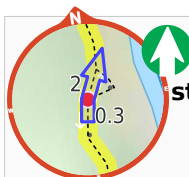
**Start** heading along *Corkwood Walk*.



Station Creek Campground (about 35 m back from the start).



Find the viewpoint at the start.



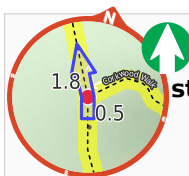
After another 270 m **continue straight**, to head along Corkwood Walk.



After another 40 m come to the viewpoint (20 m on your right).

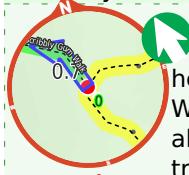


**Continue straight**, to head along Corkwood Walk.

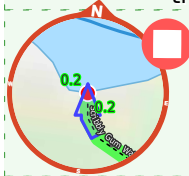


After another 235 m **continue straight**, to head along Corkwood Walk.

**Start of an optional side trip:** This side trip will take you to the foreshore of Station Creek via the Scribbly Gum Walk Track.



To start this optional side trip veer left here. at the intersection of Scribbly Gum Walk & Corkwood Walk **Start** heading along *Scribbly Gum Walk* (a walking track).



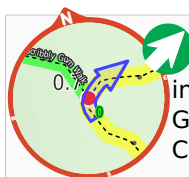
After another 150 m come to the end.



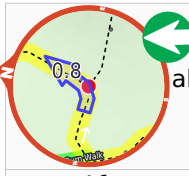
Turn around and retrace your steps back the 150 m to the main route.



Back at the main route turn sharp left and follow on from the 710 m waypoint.



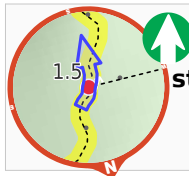
After another 175 m (at the intersection of Corkwood Walk & Scribbly Gum Walk) **veer right**, to head along Corkwood Walk.



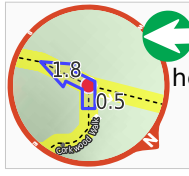
After another 70 m **turn left**, to head along Corkwood Walk.



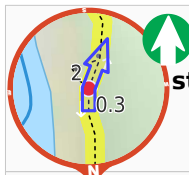
After another 325 m come to the "Blackbutt Point".



After another 400 m **continue straight**, to head along Corkwood Walk.



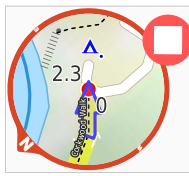
After another 260 m **turn left**, to head along Corkwood Walk.



After another 235 m **continue straight**, to head along Corkwood Walk.



After another 30 m **continue straight**, to head along Corkwood Walk.



After another 270 m come to the end.