

ORDINANCE # 03-106

AN ORDINANCE OF THE BOARD OF MAYOR AND ALDERMEN OF THE TOWN OF UNICOI, TENNESSEE TO CORRECT THE TAX MAP NUMBER ON ORDINANCE 98-39

Be it ordained by the Board of Mayor and Aldermen of the Town of Unicoi, Tennessee as follows:

Section 1. That the Unicoi, Tennessee Zoning Ordinance Map which was adopted and enacted as part of the zoning ordinance be amended as follows:

Incorrect Tax Map

That parcel number 1.00, shown on Unicoi Tax Map 13-P, Group B, and located at the intersection of Scott Road and Scott Doty Road be rezoned from A-1 (Agriculture) to R-3 (High Density Residential).

Correct Tax Map

That parcel number 1.00, shown on Unicoi Tax Map 13-I, Group B, and located at the intersection of Scott Road and Scott Doty Road be rezoned from A-1 (Agricultural) to R-3 (High Density Residential).

Section 2. This ordinance shall be effective from and after its passage, the public welfare requiring it.


This ordinance was presented for first reading and voted on as follows:

Table with 2 columns: Name, Aye, No. Rows: Ted Hopson, Johnny Lynch, Ruby McLaughlin, Mark Ramsey, Mayor Lewis.


This ordinance was presented for second reading and voted on as follows:

Table with 2 columns: Name, Aye, No. Rows: Ted Hopson, Johnny Lynch, Ruby McLaughlin, Mark Ramsey, Mayor Lewis.


Handwritten notes: Passed, 2nd Reading, 7/03

BY: 
Kenneth L. Lewis, Mayor

Attest:


Marcia Johnson, Town Recorder

Approved as to form:


Lois Shults-Davis, Attorney