

HENRY, ILLINOIS

ZONING MAP

JUNE 2013



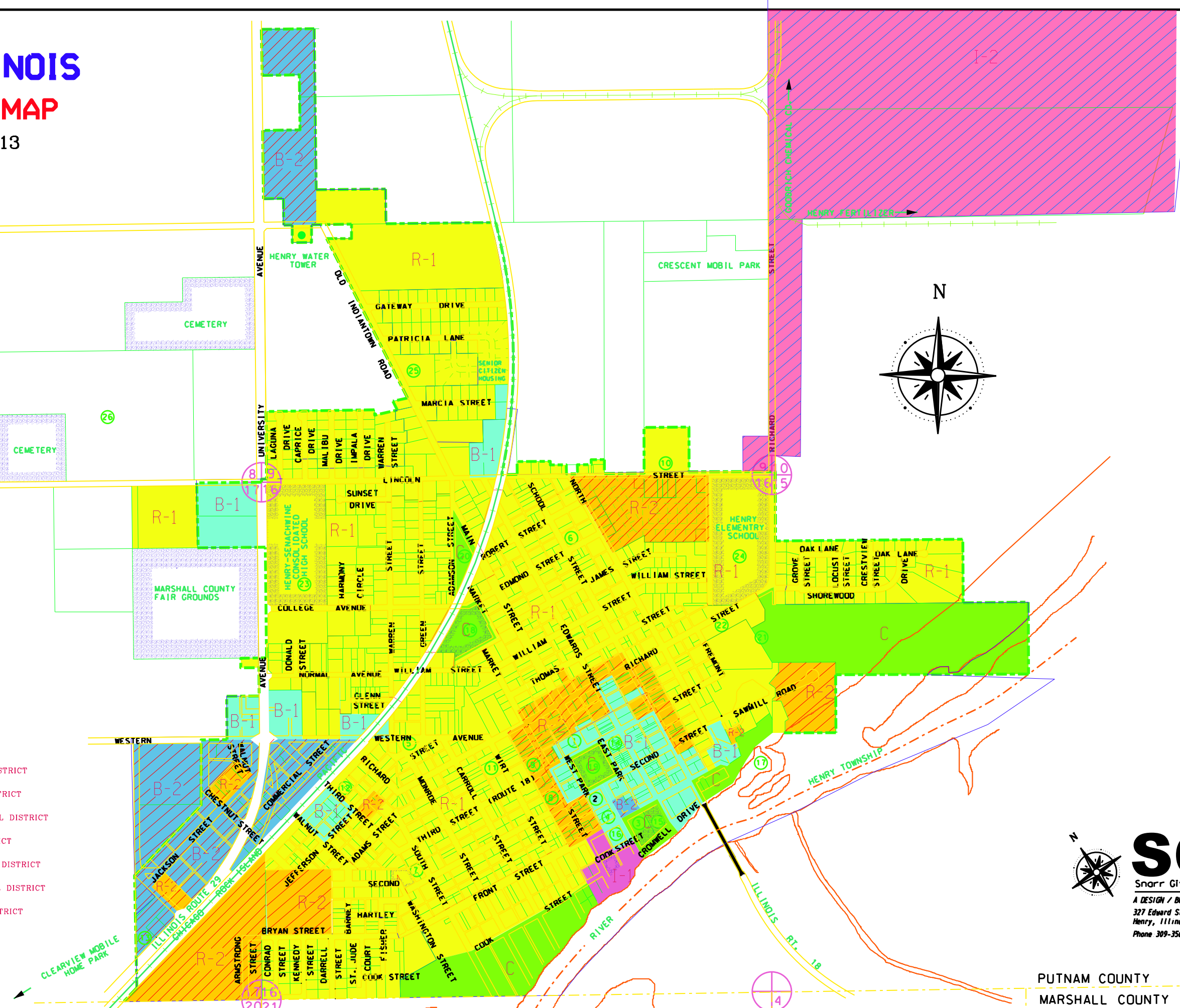
- INDEX**
1. POST OFFICE
 2. HENRY STATE BANK
 3. SWIMMING POOL
 4. LEGION BUILDING
 5. BAPTIST CHURCH
 6. ST. JOSEPH'S CATHOLIC CHURCH
 7. ST. MARY'S CATHOLIC CHURCH
 8. CHRISTIAN (DISCIPLES) CHURCH
 9. ST. JOHN'S EPISCOPAL CHURCH
 10. UNITED METHODIST CHURCH
 11. PRESBYTERIAN CHURCH
 12. HENRY FIRE DISTRICT
 13. APOSTOLIC TABERNACLE
 14. CITY HALL
 15. WATERWORKS BUILDING & PARK
 16. LIBRARY
 17. HENRY HARBOR MARINA
 18. CHILD MEMORIAL PARK
 19. CENTRAL PARK
 20. CITY TENNIS COURTS & PARK
 21. STONER PARK
 22. HENRY HOUSING
 23. HENRY-SENACHWINE HIGH SCHOOL
 24. HENRY GRADE SCHOOL
 25. TRINITY NEW LIFE FELLOWSHIP
 26. BIBLE BAPTIST CHURCH

SCALE IN FEET



LEGEND

- R-1 SINGLE FAMILY DISTRICT
- R-2 MULTI-FAMILY DISTRICT
- B-1 COMMERCIAL RETAIL DISTRICT
- B-2 COMMERCIAL DISTRICT
- I-1 LIGHT INDUSTRIAL DISTRICT
- I-2 HEAVY INDUSTRIAL DISTRICT
- C CONSERVATION DISTRICT
- CITY BOUNDARY



SGA
 Snarr, Giffin & Associates, Inc.
 A DESIGN / BUILD ENGINEERING FIRM
 327 Edward Street
 Henry, Illinois 61537
 Phone 309-356-5393 • Fax 309-863-5925

PUTNAM COUNTY
 MARSHALL COUNTY