



# Nipmuc Pond, Mendon

## General Information

Nipmuc Pond is 90 acre great pond has an average depth of 12 feet and a maximum depth of 27 feet. The shoreline is almost completely developed.

## Recreational Access

The town of Mendon manages launch for non-motorized cartop craft next to the town beach at 45 Taft Ave (71°33'58.44"W 42°5'53.24"N). Parking is available across the street. Please contact the town of Mendon for additional information, and/or restrictions pertaining to public access of Nipmuc Pond.

## Fish Populations

The following fish species were found during MassWildlife surveys: Largemouth Bass, Smallmouth Bass, Chain Pickerel, Yellow Perch, Pumpkinseed, Yellow Bullhead, and Bluegill.

## Fishing

Nipmuc Pond has produced Largemouth Bass that meet minimum sizes for recognition by the Sportfishing Awards Program.

## Useful Links:

[Get your Fishing License](#)

[Freshwater Fishing](#)

[Trout Stocking Information](#)

[Freshwater Sportfishing Awards Program](#)

## Learn more:

[Mass.gov/MassWildlife](https://mass.gov/MassWildlife)

## Connect with us:

[Facebook.com/MassWildlife](https://facebook.com/MassWildlife)

## Your local

### MassWildlife office:

211 Temple Street  
West Boylston, MA 01583  
(508) 835-3607

## STOP AQUATIC HITCHIKERS!

Prevent the transport of nuisance species.  
Clean all recreational equipment.  
[ProtectYourWaters.net](https://ProtectYourWaters.net)

Updated: 2018



# Nipmuc Pond

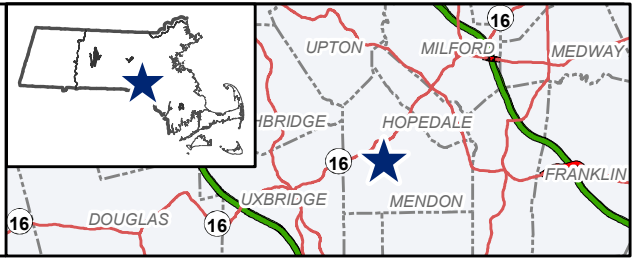
90 Acres












Mendon

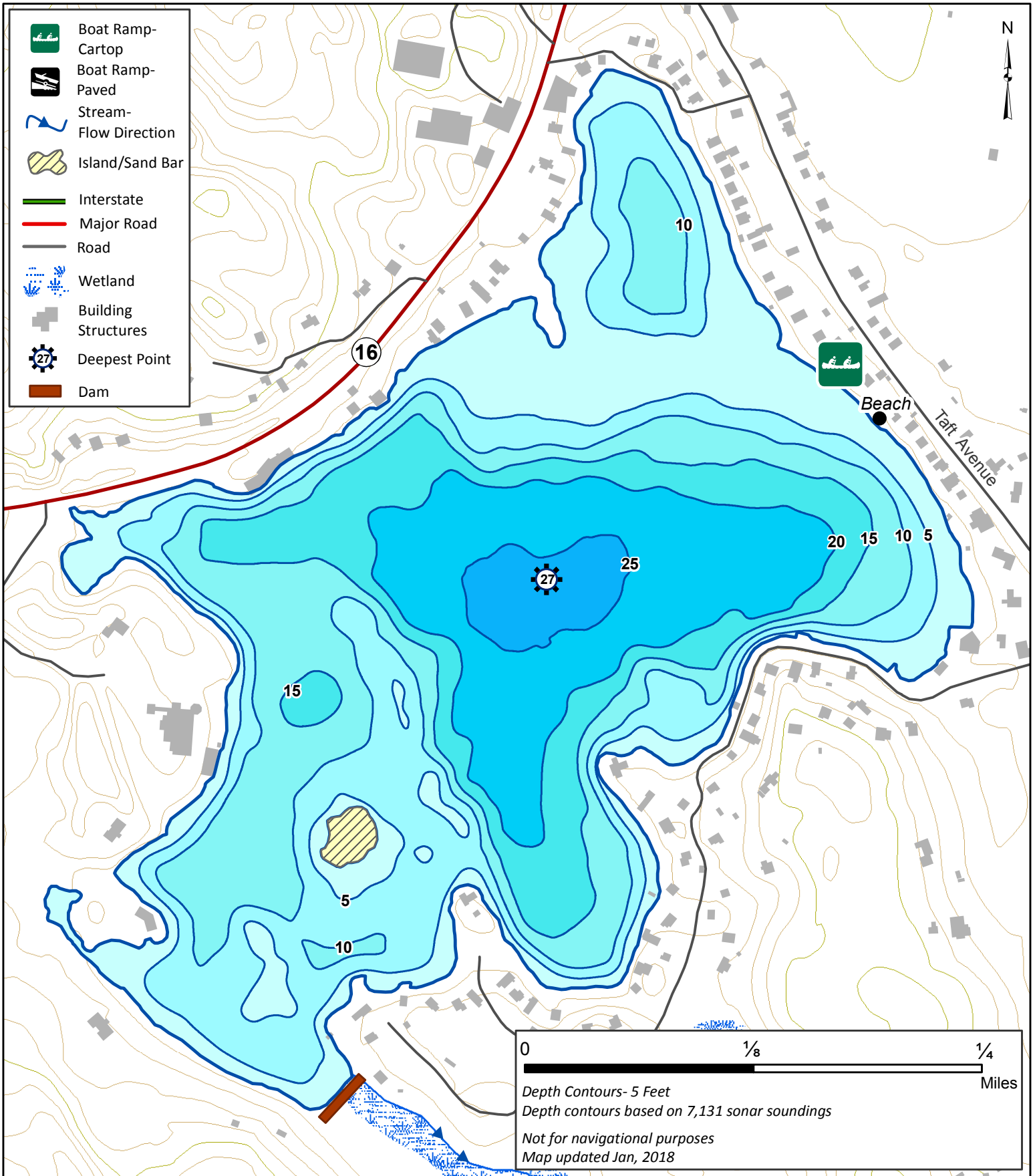
Blackstone River Watershed

Coordinates: 71°33'58.44"W 42°5'53.24"N

USGS Quad: BLACKSTONE



-  Boat Ramp-Cartop
-  Boat Ramp-Paved
-  Stream-Flow Direction
-  Island/Sand Bar
-  Interstate
-  Major Road
-  Road
-  Wetland
-  Building Structures
-  Deepest Point
-  Dam



0 1/8 1/4  
 Miles

Depth Contours- 5 Feet  
 Depth contours based on 7,131 sonar soundings  
 Not for navigational purposes  
 Map updated Jan, 2018