

## 888 Avenue C



Bayonne, NJ 07002

### Get on I-78 W from Avenue C and W 51st St


- ↑ 1. Head northeast on Avenue C toward Devlin Dr/Lagoon Dr 6 min (1.6 mi)
- ↘ 2. Turn right onto W 51st St 0.5 mi
- ↘ 3. Slight right at Ave E 0.4 mi  
⚠ Toll road
- ↙ 4. Keep left at the fork, follow signs for I-78 W/Turnpike North-South/Newark and merge onto I-78 W 361 ft  
⚠ Toll road
- ↙ 0.6 mi

### Continue on I-78 W. Take I-95 N to Broad Ave in Leonia. Take exit 71 from I-95 N


- ↙ 5. Merge onto I-78 W 21 min (19.1 mi)  
⚠ Toll road
- ↘ 6. Use the middle lane to take exit 14 for Interstate 95 N/Turnpike N toward US 1/US 9/US 22/New'k Airport 2.4 mi  
⚠ Toll road
- ↙ 7. Keep left at the fork, follow signs for I-95 N/Turnpike N 0.2 mi  
⚠ Toll road
- ↙ 8. Keep left at the fork to continue on Exit 15E-15X-16E-18E, follow signs for Interstate 95/US 46/Interstate 80/New Jersey 3/Lincoln Tunnel and merge onto I-95 N 1.2 mi  
⚠ Partial toll road  
⚠ Parts of this road may be closed at certain times or days
- ↙ 6.4 mi

-  9. Keep left to stay on I-95 N, follow signs for G Washington Bridge  
 Partial toll road  


---

4.3 mi
-  10. Keep right to stay on I-95 N  

---

1.8 mi
-  11. Keep right at the fork to stay on I-95 N, follow signs for George Washington Bridge/Fort Lee  


---

2.5 mi
-  12. Take exit 71 to merge onto Broad Ave toward Leonia/Englewood  


---

0.2 mi


**Get on Palisades Interstate Pkwy N in Englewood Cliffs from E Palisade Ave**

-  13. Merge onto Broad Ave (signs for Englewood)  


---

1.0 mi
-  14. Continue onto Dana Pl  

---

0.5 mi
-  15. Turn right onto E Palisade Ave  


---

1.3 mi
-  16. Turn left to merge onto Palisades Interstate Pkwy N  


---

0.3 mi


**Follow Palisades Interstate Pkwy N to Orbach Way in Alpine. Take exit 3 from Palisades Interstate Pkwy S**

-  17. Merge onto Palisades Interstate Pkwy N  


---

7.6 mi
-  18. Use the left lane to take exit 3 toward RT 9 W  



---

371 ft
-  19. Merge onto Palisades Interstate Pkwy S  

---

0.1 mi
-  20. Take exit 3 for US-9W toward Scout Camp  

---

0.1 mi
-  21. Continue straight onto Orbach Way  
 Destination will be on the left  

---

1 min (404 ft)

**441 U.S. 9W**

Alpine, NJ 07620

These directions are for planning purposes only. You may find that construction projects, traffic, weather, or other events may cause conditions to differ from the map results, and you should plan your route accordingly. You must obey all signs or notices regarding your route.

