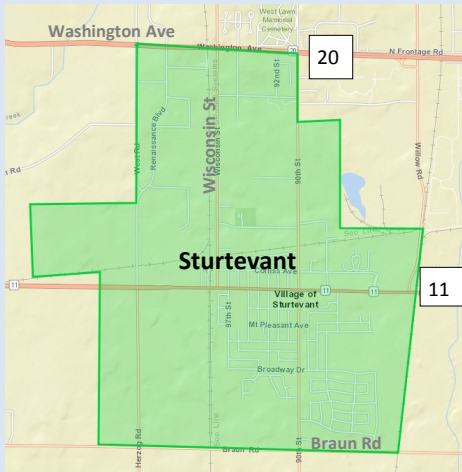


2018 Sturtevant



Current Population

7,046

About: Located less than 2 miles from Interstate-94, Sturtevant is home to almost 7,000 residents and nearly 250 businesses. Centrally located between Milwaukee and Chicago, Sturtevant offers an innovative and supportive environment for large and small businesses. Sturtevant is home to a mix of internationally owned firms and distribution companies with many located within the community's two business parks. The attractive location makes Sturtevant a great place to live, work, and play.

Government

Village President: Jayme Hoffman
 Administrator, Clerk, & Treasurer: Mary Cole
 County Executive: Jonathan Delagrave

Tax Information

Mill Rate: \$21.68 per \$1,000
 Corporate Income Tax: 7.9%
 Sales Tax: 5.1%
 Individual Income Tax: 4.0% - 7.65%

Utilities

Water: Racine Water Utility
 Sewer: Sturtevant Sewer Utility
 Gas/Electric: We Energies
 Garbage: Advanced Disposal

Labor Force & Employment

Unemployment Rate

3.0%

 (Jan`18)

Median Household Income

\$53,555

Total Employees

6,196

Labor Shed Potential (30 Min. Drive Time)

316,113



Major Employers

Company	Industry
CREE	Commercial, Industrial, & Institutional Electric Lighting Fixtures
BRP US Inc.	Motorboats, Inboard or Outboard
Andis Company	Hair Clippers for Human Use
UNFI	Organic, Natural & Specialty Food Distributor
Kerry Savory	Seasoning and Spice Manufacturing
American Metal Tech., LLC.	Machine Tools Manufacturing
LEMAN USA, Inc.	Freight Cargo Logistics
Goodwill Manufacturing, Inc.	Job training and related services

Source: RCEDC

Largest Employment Sectors

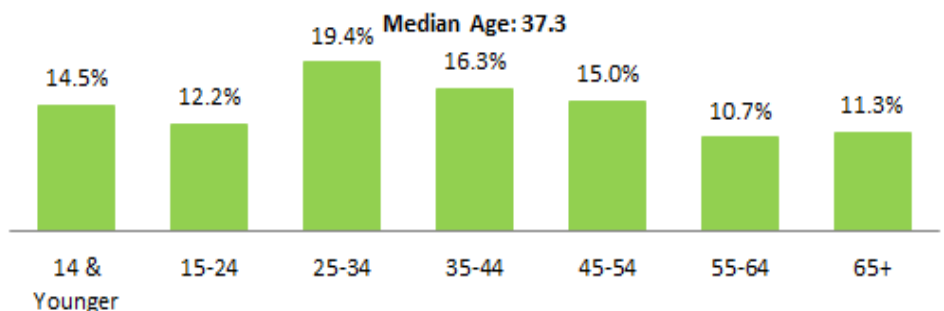
Rank	Sector	Employed	Percent	U.S.
1	Manufacturing	1,907	30.8%	8.6%
2	Retail Trade	1,846	29.8%	20.7%
3	Public Administration	844	13.6%	6.7%
4	Wholesale Trade	353	5.7%	4.4%
5	Construction	275	4.4%	4.5%

Labor Force Commuting Patterns

Live OUTSIDE Sturtevant and Commute INTO Sturtevant:	5,316
Live IN Sturtevant and Commute OUT of Sturtevant:	2,594
Live and Work WITHIN Sturtevant:	224

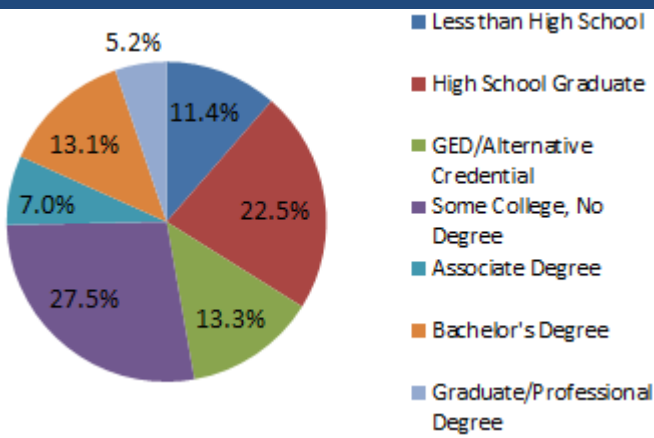
Source: CensusOnTheMap 2015

Demographics



Education

Educational Attainment



Closest Institutions of Higher Education

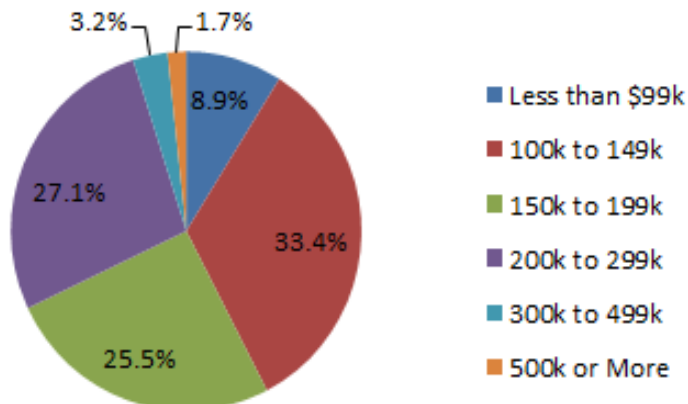
Institute	Distance from Village Center	Type	Enrollment	
			Undergrad	Graduate
Gateway Tech. College (iMET Campus) (Racine Campus) (Kenosha Campus)	~ 2.0 Miles 6.9 Miles 8.7 Miles	2 Yr.	~ 485 2,186 2,675	N/A
UW-Parkside	6.3 Miles	4 Yr.	4,749	145
Carthage College	9.2 Miles	4 Yr.	2,818	100
UW-Milwaukee	32.4 Miles	4 Yr.	23,636	5,231
UW-Whitewater	49.3 Miles	4 Yr.	9,866	1,413

Housing

Housing Summary

Total Housing Units	2,312
Owner-Occupied Housing	61.9%
Renter-Occupied Housing	31.6%
Number of Households	2,159
Average Household Size	2.47
Median Home Value	\$165,000

Housing Value



Transportation/ Mobility

Avg Commute Time (Mins)

19 to Downtown Racine
31 to Milwaukee
70 to Chicago

Access to

3
 Major Highways
 (11, 20, 31)

1

Major Interstates
 (94)



Trucking Services

152 Warehouse and trucking establishments in Racine County



Rail Services

Area rail service provided by Canadian Pacific Railway and Union Pacific Railroad. Passenger rail services provided by Amtrak located in Sturtevant.



Air Services

Close proximity to two International Airports: 19 miles to the south of Milwaukee's General Mitchell International Airport and 57 miles to the north Chicago's O'Hare International Airport. Also served by two smaller airports: Sylvania Airport in Sturtevant and John H. Batten Field in Racine.

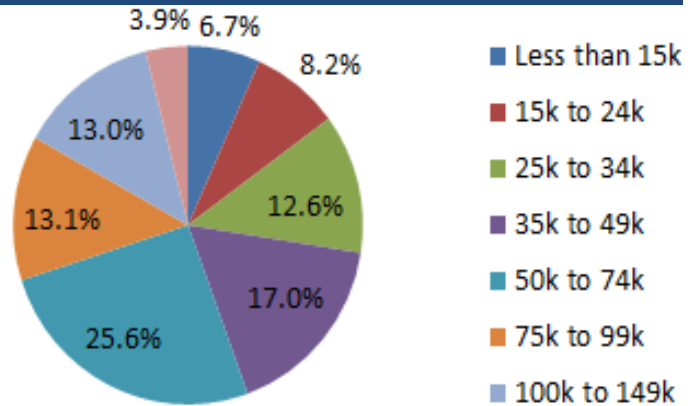


Sea Port Services

The Port of Milwaukee is located 26 miles to the northeast.



Household by Income



More Information

Village of Sturtevant	www.sturtevant-wi.gov Phone: 262-886-7200
Racine County Economic Development	www.racinecountyedc.org Phone: 262-898-7432
Racine Area Manufacturers and Commerce	www.racinechamber.com Phone: 262-634-1931

Prepared by Racine County Economic Development Corporation using ESRI 2017 Data

