

Mina - Fojo das Trincheiras

Serra de St^a Justa, Valongo.

Coordenadas (WGS 84 - UTM 29T)

4558319 N

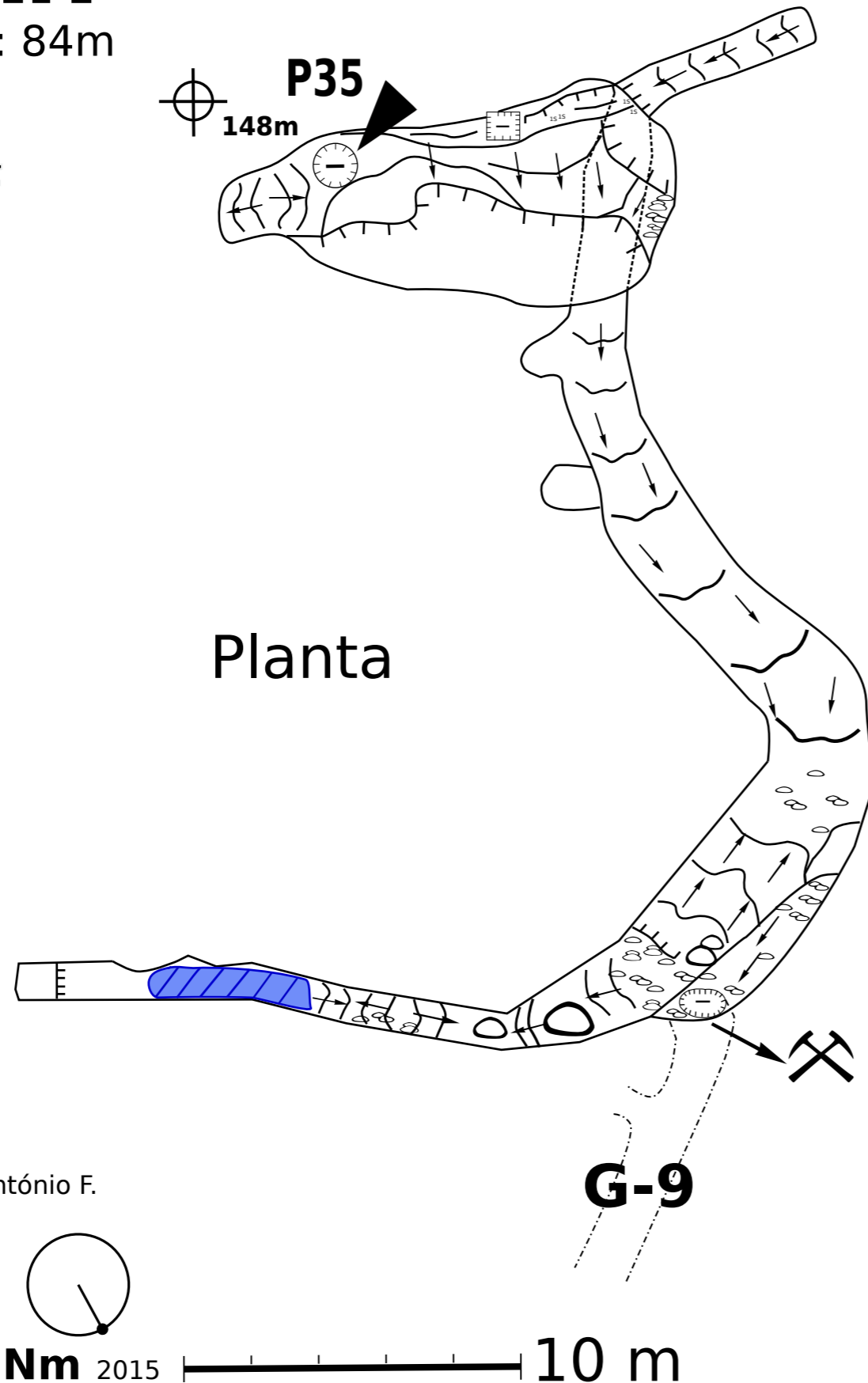
543421 E

Desenvolvimento: 84m

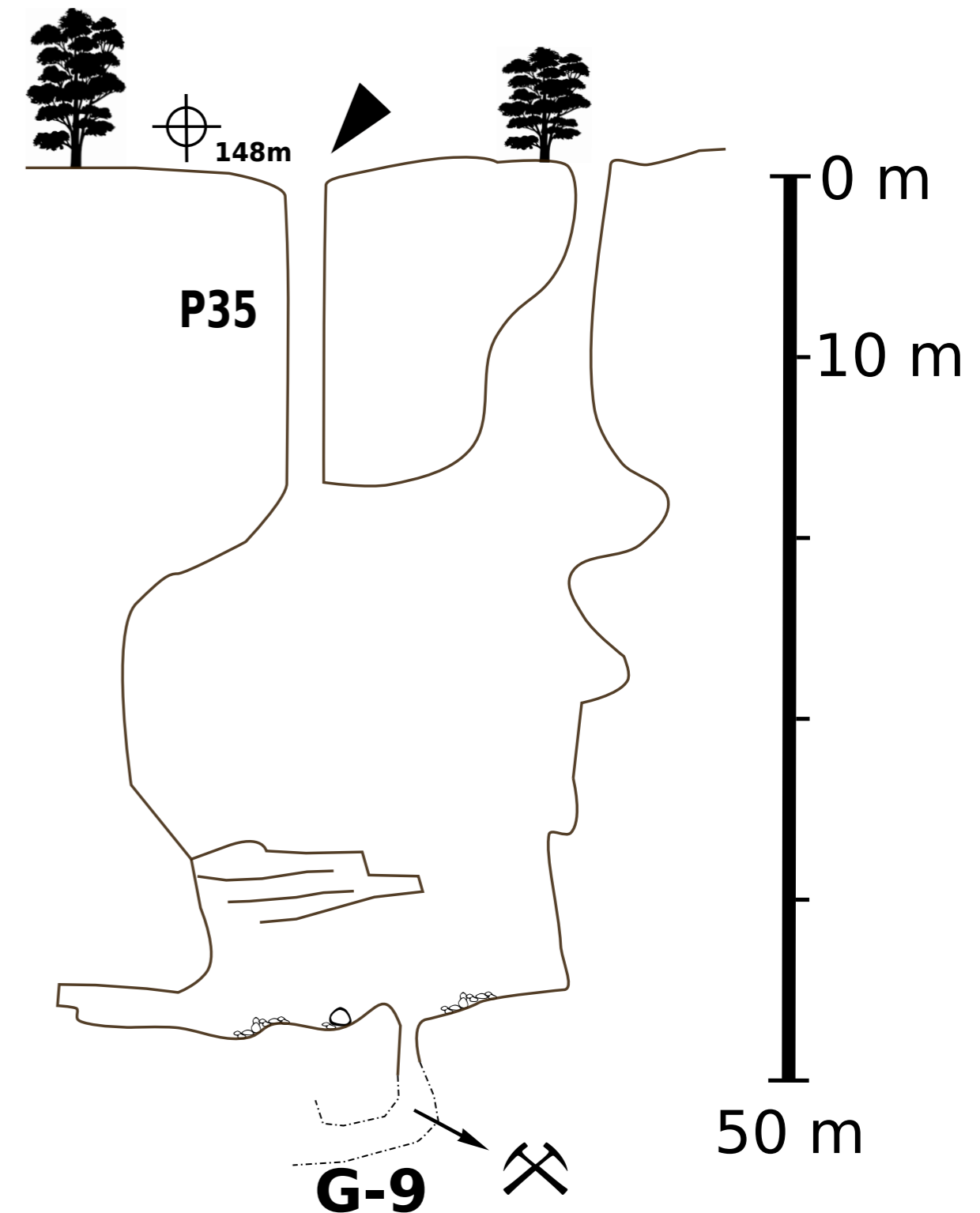
Desnivel: -47m

UIS -v2 3-2-AF

2-Jun-2015



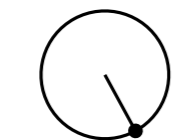
Perfil Desdobrado



Equipe de campo:
Eduardo V., André L., Filipe P.,
Pedro A., Pedro F., Hugo P. e António F.

Topografia:
Eduardo V., André L., Filipe P.

Arte Final: Eduardo Vieira.



Nm 2015

10 m

50 m