

Mina - G-9

Serra de St^a Justa, Valongo.

Coordenadas (WGS 84 - UTM 29T)

4558428 N

543573 E


Desenvolvimento: 172m

Desnivel: -6m

UIS -v2 5-3-ACF

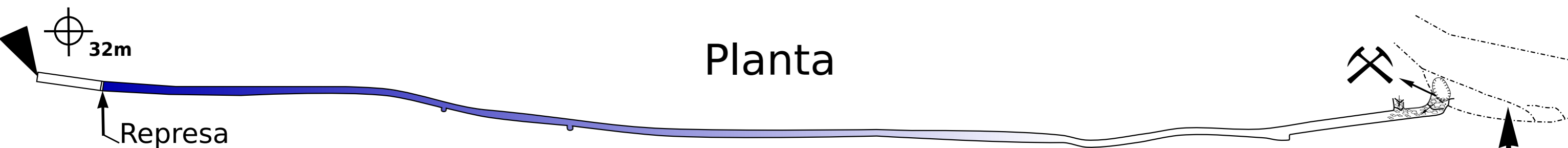
Data: 14 Set 2015

Perfil Desdobrado



Fojo das Trincheiras

Planta

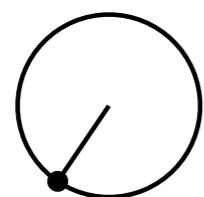


Fojo das Trincheiras

Equipe de campo:
Eduardo Vieira, André Leite.

Topografia:
Eduardo Vieira, André Leite.

Arte Final: Eduardo Vieira.



Nm 2015

10m