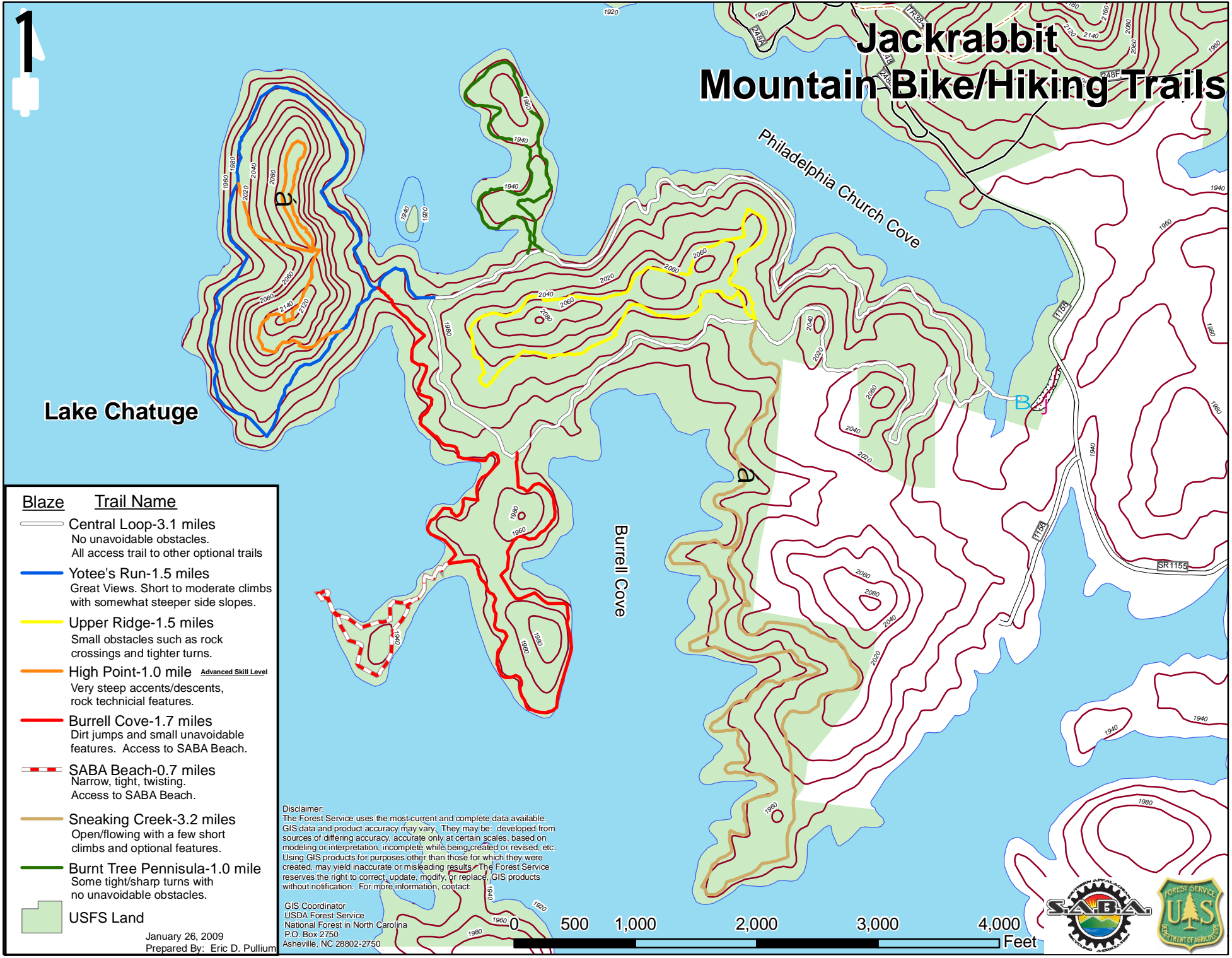


Jackrabbit Mountain Bike/Hiking Trails











Lake Chatuge

Philadelphia Church Cove

Burrell Cove

Blaze Trail Name

-  **Central Loop-3.1 miles**
No unavoidable obstacles.
All access trail to other optional trails
-  **Yotee's Run-1.5 miles**
Great Views. Short to moderate climbs with somewhat steeper side slopes.
-  **Upper Ridge-1.5 miles**
Small obstacles such as rock crossings and tighter turns.
-  **High Point-1.0 mile** *Advanced Skill Level*
Very steep accents/descents, rock technical features.
-  **Burrell Cove-1.7 miles**
Dirt jumps and small unavoidable features. Access to SABA Beach.
-  **SABA Beach-0.7 miles**
Narrow, tight, twisting.
Access to SABA Beach.
-  **Sneaking Creek-3.2 miles**
Open/flowing with a few short climbs and optional features.
-  **Burnt Tree Peninsula-1.0 mile**
Some tight/sharp turns with no unavoidable obstacles.

 USFS Land

Disclaimer:
The Forest Service uses the most current and complete data available. GIS data and product accuracy may vary. They may be developed from sources of differing accuracy, accurate only at certain scales, based on modeling or interpretation, incomplete while being created or revised, etc. Using GIS products for purposes other than those for which they were created, may yield inaccurate or misleading results. The Forest Service reserves the right to correct, update, modify, or replace GIS products without notification. For more information, contact:

GIS Coordinator
USDA Forest Service
National Forest in North Carolina
P.O. Box 2750
Asheville, NC 28802-2750



January 26, 2009
Prepared By: Eric D. Pulliam

