








# ADAPTIVE BIKETOWN

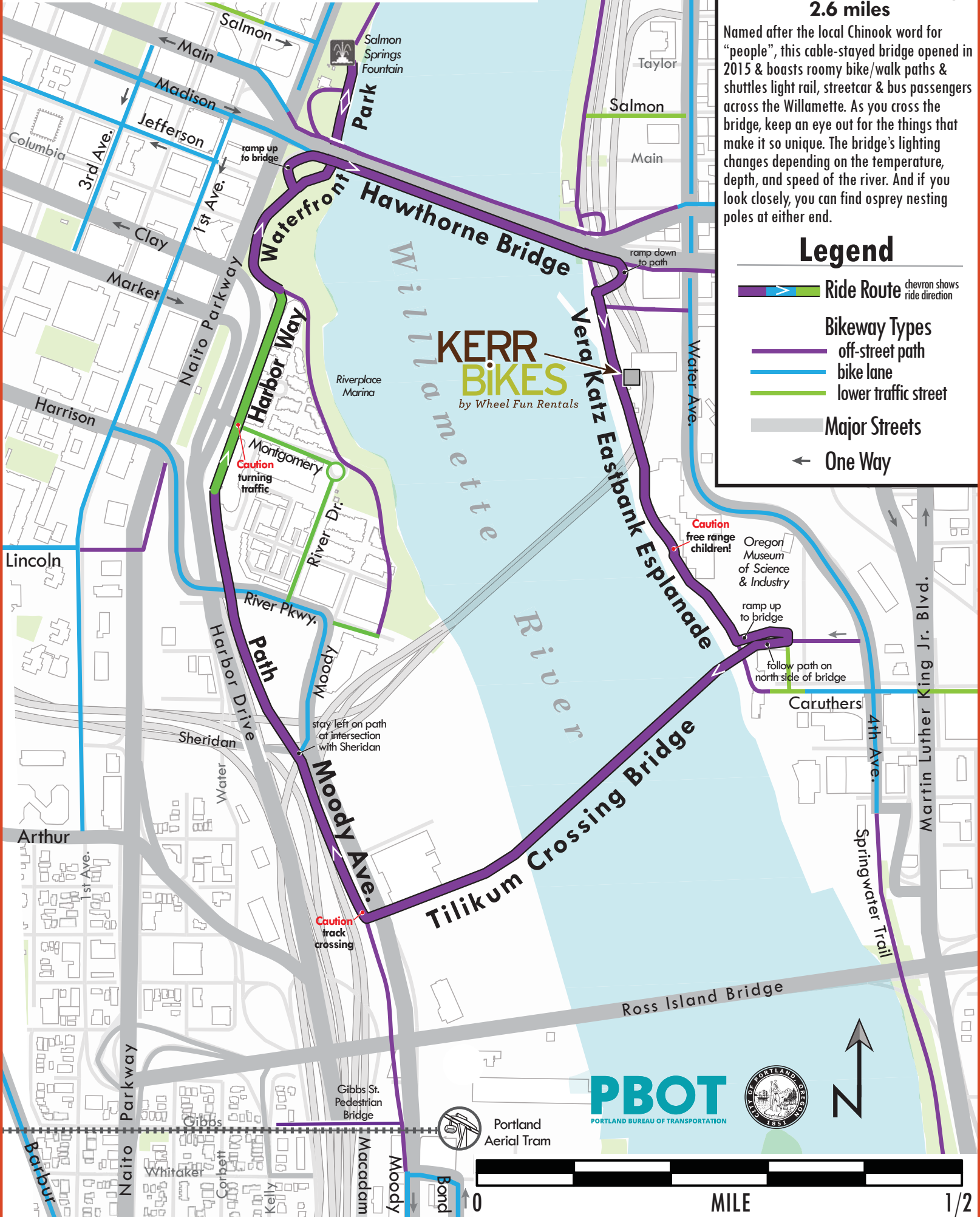
## Tilikum Crossing

2.6 miles

Named after the local Chinook word for "people", this cable-stayed bridge opened in 2015 & boasts roomy bike/walk paths & shuttles light rail, streetcar & bus passengers across the Willamette. As you cross the bridge, keep an eye out for the things that make it so unique. The bridge's lighting changes depending on the temperature, depth, and speed of the river. And if you look closely, you can find osprey nesting poles at either end.

### Legend

-  Ride Route chevron shows ride direction
-  Bikeway Types
  -  off-street path
  -  bike lane
  -  lower traffic street
-  Major Streets
-  One Way



**KERR BIKES**  
by Wheel Fun Rentals

Caution  
free range children!

Caution  
turning traffic

stay left on path  
at intersection  
with Sheridan

Caution  
track crossing

