




**THURBER** ENGINEERING LTD.

**HYDROGEOLOGICAL ASSESSMENT  
VILLAGE OF BAWLF SEWAGE LAGOON**

**Report**

to

**Village of Bawlf**




Milan Butorac, P. Geo.  
Hydrogeologist

<b>PERMIT TO PRACTICE</b> THURBER ENGINEERING LTD.
Signature _____
Date <u>March 4 / 2016</u>
<b>PERMIT NUMBER: P 5186</b>
The Association of Professional Engineers, Geologists and Geophysicists of Alberta

Date: March 4, 2016

File: 19-6835-1



Neal Fernuijk, M. Sc., P. Eng.  
Review Principal



## TABLE OF CONTENTS

1.	INTRODUCTION.....	1
2.	OBJECTIVE AND SCOPE OF WORK.....	1
3.	PHASE I - HYDROGEOLOGICAL DESKTOP STUDY & SITE RECONNAISSANCE...	1
4.	LAGOON SITE.....	2
5.	METHOD OF INVESTIGATION.....	2
5.1	Ground Disturbance .....	2
5.2	Drilling .....	2
5.3	Insitu Hydraulic Conductivity Testing .....	3
5.4	Groundwater Sampling.....	3
6.	GEOLOGY.....	4
6.1	Regional Geology .....	4
6.2	Site Stratigraphy .....	4
7.	HYDROGEOLOGY.....	4
7.1	Regional Hydrogeology .....	4
7.2	Site Hydrogeology .....	5
8.	GUIDELINES .....	5
9.	GROUNDWAER ANALYTICAL RESULTS.....	5
10.	ASSESSEMENT AND CONCLUSIONS .....	6
10.1	Assessment.....	6
10.2	Conclusions.....	7

## STATEMENT OF LIMITATIONS AND CONDITIONS



## **TABLE OF CONTENTS CONTINUED...**

### **APPENDIX A**

- Drawing No. 19-6835-1-1H – Site Location Map
- Drawing No. 19-6835-1-2H – Lagoons Map
- Drawing No. 19-6835-1-3H– Cross Section WE
- Drawing No. 19-6835-1-4H – Cross Section NS
- Drawing No. 19-6835-1-5 – Piper Plot a
- Drawing No. 19-6835-1-6 – Piper Plot

### **APPENDIX B**

- Monitoring Well Logs

### **APPENDIX C**

- Table 1 – Monitoring Wells Measurements and Summary in Situ Testing
- Table 2 – Lagoon and Monitoring Wells Water Chemistry
- Table 3 – Summary of Water Wells Chemistry from ERCB Database

### **APPENDIX D**

- In Situ Hydraulic Conductivity Testing Graphs

### **APPENDIX E**

- Selected Water Well Records

### **APPENDIX F**

- Exova Analytical Report



## **1. INTRODUCTION**

At the request of the Village of Bawlf, Thurber Engineering Ltd. (Thurber) conducted a hydrogeological investigation to assess if the existing wastewater lagoon ("Site") is leaking. The Site is located within NE ¼ 25-45-18 W4M approximately one kilometer southwest of the Village of Bawlf, Alberta. The approximate Site location is shown on Drawing 19-6835-1-1H in Appendix A .

Authorization to conduct the assessment if the lagoon was leaking was provided by Ms. Tracy M Stewart, Finance Officer of the Village of Bawlf.

It is a condition of this report that Thurber's performance of its professional services is subject to the attached Statement of Limitations and Conditions.

## **2. OBJECTIVE AND SCOPE OF WORK**

The objective of the hydrogeological investigation, as outlined in Thurber's May 11 2015 proposal to the Village of Bawlf, was to assess if the waste water lagoon was leaking. The proposal was organized for the project to be conducted in two Phases;

- Phase 1 - Hydrogeological Desktop Study and Site Reconnaissance
- Phase 2 - Hydrogeological Program

The Phase 2 assessment comprised of two components; 2-1 assess if the lagoon was leaking and 2-2 establish a long term groundwater monitoring program. This report addresses the Phase 2-1 component as the long term monitoring program (Phase 2-2) was not authorized.

## **3. PHASE I - HYDROGEOLOGICAL DESKTOP STUDY & SITE RECONNAISSANCE**

The Phase 1 desktop assessment and site reconnaissance was addressed in Thurber's December 2014 report<sup>1</sup>. In summary, there was no major visible evidence of leakage through the wastewater lagoon. However, as the native soil construction material consisted of moraine sandy clay till and the wastewater lagoon does not have a compacted clay liner, leakage would likely be occurring through the base of the wastewater lagoon. This assessment was further supported by the low water levels in the deep pond north of the Site in that there is a significant vertical downward groundwater gradient. The deep pond also did not show visible

---

<sup>1</sup> Thurber Engineering Ltd., December 9 2014, *Bawlf Existing Sewage Treatment Plant Assessment of the Existing Lagoon Conditions*.





evidence of groundwater seepage from the wastewater lagoon to the pond which indicates low hydraulic conductivity value of the soil. The Phase 2-1 was therefore recommended in order to assess leakage.

#### **4. LAGOON SITE**

The wastewater lagoon comprises of two anaerobic cells (cells 1 and 2), primary cell (cell 5) and a secondary cell (cell 6) as shown on Drawing 19-6835-1-2H in Appendix A. The deep and shallow pond are located just to the north of the wastewater lagoon. The depths of the cells from top of the berm to the bottom were approximately 4 m for Cells 1 and 2, 2.3 m for Cell 5 and 3 m for Cell 6. The berms side slopes were inclined at approximately 3H:1V. Along the south berm of the wastewater lagoon there is an unnamed creek where the treated water is discharged once a year.

#### **5. METHOD OF INVESTIGATION**

##### **5.1 Ground Disturbance**

Prior to the drilling program, Thurber arranged Alberta One-Call public utility locates for the Site. In addition to Alberta One-Call Thurber conducted a private utility locate to assess the underground utilities at the proposed test hole locations. The private utility locator Tierra Geomatic Services Inc. from Edmonton completed underground locates prior to drilling the test holes.

##### **5.2 Drilling**

On December 1, 2015 five test holes (TH15-1 through TH15-5) were advanced under full time observation of Thurber personnel. The test holes were advanced by Mobile Augers and Research Ltd. of Edmonton, Alberta using a track mounted drill rig. The test holes were drilled to depths ranging between approximately 5.3 m to 10.7 m below ground surface (bgs).

The test hole location coordinates were surveyed by Thurber using Total Station and are in NAD 83 UTM 12 coordinates. The approximate test hole locations are shown on Drawing 19-6835-1-2H in Appendix A.

Groundwater seepage and soil sloughing from test hole walls were noted during and after completion of the drilling and are recorded on the test hole logs in Appendix B. Groundwater monitoring wells, 50 mm diameter polyvinyl chloride (PVC) pipe, with machine slotted screens and solid casing were installed in all test holes. Silica sand was placed around the screened



portion of the well and the well casing was sealed above the sand pack with bentonite chips. A lockable metal casing stick-up protector was installed at ground surface at each well location. Monitoring well completion details are shown on the respective test hole logs in Appendix B.

Topsoil was intermixed in the clay fill within the lagoon berms with the exception of test hole TH15-5 drilled within the middle of the lagoon whereby there was a 0.6 m layer of topsoil/clay fill at a depth of 2.3 m within the berm. Seepage within the berms was only encountered in test hole TH15-3 on the western berm. Seepage was otherwise encountered at depths of between 5.5 m and 5.8 m or approximately 701.5 m bgs.

### **5.3 Insitu Hydraulic Conductivity Testing**

The insitu hydrogeological testing was completed on January 11, 2016 in conjunction with measuring static water levels in wells TH15-1 through TH15-5. The insitu bail test was completed by bailing out 10 liter of water and measuring recovery of water level in the well. Measuring of water level was conducted using pressure transducer recorders. Interpretation of the bail data was completed using the Bouwer & Rice and Cooper-Bredehoeft-Papadopoulos methods.

Water seepage and water levels measured in open test holes on completion of drilling are summarized on the test-hole logs in Appendix B. The results of water level measurements and interpretation of insitu hydraulic conductivity tests are presented in Table 1 in Appendix C. The graphs of the test data and interpretation generated by the Bower & Rice and Copper-Bredehoeft-Papadopoulos methods are shown in Appendix D. Calculated insitu hydrogeological conductivity values are in range from  $1.02 \text{ E}^{-9}\text{m/s}$  to  $1.00\text{E}^{-6}\text{m/s}$  with a geometric mean of  $1.90\text{E}^{-08}\text{m/s}$ .

### **5.4 Groundwater Sampling**

Water samples were collected on January 14, 2016 from monitoring wells TH15-1 through TH15-5 and from Cell's 1, 5 and 6. The water samples were placed in laboratory supplied containers and then in an ice-chilled cooler for transport to Exova for chemical analyses. The approximate locations of where the cell samples were taken are shown on Drawing 19-6853-1-2H. Water samples were attempted to be collected from the creek and two ponds but the surface water was completely frozen. Water samples were collected from the monitoring wells using dedicated bailers approximately three days after each well was purged.



## **6. GEOLOGY**

### **6.1 Regional Geology**

The underlying bedrock in the project area consists of the lower Horseshoe Canyon Formation portion that is composed of sandstone, shale and coal layers. Horseshoe Canyon Formation is underlain by marine shale of the Bearpaw Formation. Bedrock topography in the general area around the Site is a plateau with no signs of significant buried valley. The average top of bedrock elevation is between 670m and 690m. The bedrock is overlain by stagnant ice moraine which are, in general area approximately from 15m to 40m thick. The stagnant ice moraine are composed of mixture of clay, silt and sand with locally included stratified glaciolacustrine and glaciofluvial silt and sand.

### **6.2 Site Stratigraphy**

The test holes shows that subsurface stratigraphy is predominantly composed of clay till with traces and lenses of silt, sand and gravel. Based on water well data (Appendix E) in the surrounding area the clay till is underlain by bedrock composed of sandstone, shale and some coal. Approximate depth to the top of bedrock is 22 m bgs.

The lagoon berms are constructed from native compacted clay till. Total depth of berms is between 3 m and 3.5 m. According to the water well records we can expect the clay till unit is present from ground surface to the top of the bedrock.

Bedrock is significant aquifer in the area and it is source for domestic water supply nearby communities.

## **7. HYDROGEOLOGY**

### **7.1 Regional Hydrogeology**

The major groundwater aquifer in the study area is formed in the bedrock within Horseshoe Canyon Formation. Water levels in water wells completed in the uppermost portion of the bedrock, as shown in selected water well logs (Appendix E) is between 3m and 11m bgs. Upper bedrock aquifer is major source for water supply in the region.

The bedrock aquifer is overlain by surficial deposits (clay till) which has a very low permeable and could be classified as an aquitard. These surficial deposits contain groundwater but groundwater movement is very slow. Groundwater origin in the surficial deposits is from



precipitation, and groundwater movement in the surficial deposits is very slow downward toward the bedrock aquifer as further described in Section 7.2.

## **7.2 Site Hydrogeology**

Table 1 in Appendix C summarizes water level measurements taken on January 11, 2016 approximately five weeks after completion of the well installations. Depth to groundwater ranged between 2.82 m below ground surface (bgs) and 7.25 m bgs. Calculated hydrogeological conductivity values are in range from  $1.0\text{E}^{-9}\text{m/sec}$  to  $1.0\text{E}^{-6}\text{m/sec}$  and that indicates significant heterogeneity of the clay till.

Hydrogeological cross sections north – south and east – west, Drawing 19-6835-1-3H and Drawing 19-6835-1-4H respectively in Appendix A, show that main drainage direction from the wastewater lagoon is through the berms toward the surrounding trenches and creek and below the lagoon generally downward toward the bedrock.

Based on water level in the lagoon (706 masl), approximate water level in the bedrock (698 masl), estimated thickness of clay till (22m) and a geometric mean of the hydraulic conductivity of clay till ( $1.9\text{E}^{-8}\text{m/sec}$ ) a calculated velocity of groundwater is 0.23 m/year. Based on above values a water particle would take more than 90 years to flow from the lagoon to the bedrock aquifer.

## **8. GUIDELINES**

Thurber used the Canadian Drinking Water Quality (CDWQ) guidelines, Health Canada, October 2014 and Standards and Guidelines for Municipal Waterworks, Wastewater and Storm Drainage Systems, part 3 published by Alberta Government 2013 (SGMW).

## **9. GROUNDWAER ANALYTICAL RESULTS**

Table 2 in Appendix C presents results of the analyses in relation to the CDWQ guidelines. Total coliforms analysis shows that waters collected in the lagoon cells are more than a million CFU/100ml while water collected from monitoring wells shows total coliforms in range from 0 CFU/100ml to 7000 CFU/100ml. The guideline for total coliforms is SGMW. The analyses also shows that lagoon water has significantly less total dissolved (TDS) content. Most of other chemical parameters are distinctively different for water in lagoon and groundwater in the monitoring wells.

Table 3 in Appendix C presents a summary of water chemistry analysis for Village of Bawlf as obtained from Alberta Environment and Parks groundwater database. Two Piper plots “a” and “b” in Appendix A shows water types. Piper plot “a” is from water samples collected from water wells within the project area (bedrock aquifer) while Piper plot “b” is from monitoring wells installed around the lagoon (clay till) and from the lagoon. The Piper plots shows that the water from the bedrock aquifer, surficial deposits (clay till) and lagoon belong to different types of water. The water types are sodium-potassium-bicarbonate, sodium-calcium-sulfate and sodium-bicarbonate respectively.

## **10. ASSESSEMENT AND CONCLUSIONS**

### **10.1 Assessment**

Results of the hydrogeological investigation shows that the lagoon is located at a flat to gently rolling terrain one kilometer southwest from the Village of Bawlf. The lagoon is built over clay till surficial deposits compound of native compacted, clay till and silt material. There were no recorded visible leakage of water from lagoon to surrounding area especially into the deep and shallow ponds directly north of the lagoon.

Surficial deposits in the surrounding area is stagnant ice moraine composed of clay till which is mixture of clay and silt with some lances and pockets of sand and gravel. Surficial deposits (clay till) is approximately 22m thick at the site and it is underlain by bedrock sandstone, shale and some coal. Bedrock is a significant aquifer for the area and this aquifer is in use for water supply for nearby communities.

Insitu hydraulic conductivity tests shows that hydrogeological conductivity of the clay till is in range between  $1.0\text{E}^{-9}\text{m/s}$  to  $1.0\text{E}^{-6}\text{m/s}$  with geometrical mean as  $1.9\text{E}^{-8}\text{m/s}$ . Groundwater flow in the study area is generally downward. An estimated time for lagoon water to reach the top of bedrock is more than 90 years. Due to the very slow movement of groundwater through the lagoon berms and base the zone of infiltration is limited. The front of infiltrated zone could be measured in meters or tens of metres in lateral surrounding around the lagoon, and metres downwards below the lagoon.

The Piper Plots and most of the chemical parameters show strong difference of water quality between lagoon water and groundwater even though the completion interval of the monitoring wells are only a few meters deeper than the lagoon base. The presence of total coliforms in the monitoring wells completed in the lagoon berms (TH15-1, TH15-2 and TH15-3) indicates that water from lagoon has not been released as a preferred leakage pathway but as



infiltration. Absence of total coliforms in the deepest monitoring well TH15-5 which is located in the middle of the lagoon indicates very slow vertical advance of water infiltration from the lagoon towards the bedrock aquifer. Total coliforms were not present in well TH15-4 and this well had a higher hydraulic conductivity than wells TH15-1 and TH15-2.

## **10.2 Conclusions**

Based on the groundwater data within the lagoon berm and surrounding area, lack of preferential seepage pathways within the berms and low berm and native clay till hydraulic conductivities Thurber has concluded that water from the lagoon is infiltrating at a very slow rate in a lateral and downward direction from the lagoon but is not leaking via a preferential pathway.

Thurber recommends a continuation of monitoring water levels and doing water chemistry analysis from the monitoring wells as outlined in Standards and Guidelines for Municipal Waterworks and Code of Practice for Wastewater Systems Using a Wastewater Lagoon. We do not recommend the installation of additional monitoring wells as additional wells would not significantly improve the monitoring program. The groundwater analytical testing should be comprised of the following parameters that have been outlined in Code of Practice for Wastewater Systems Using a Wastewater Lagoon;

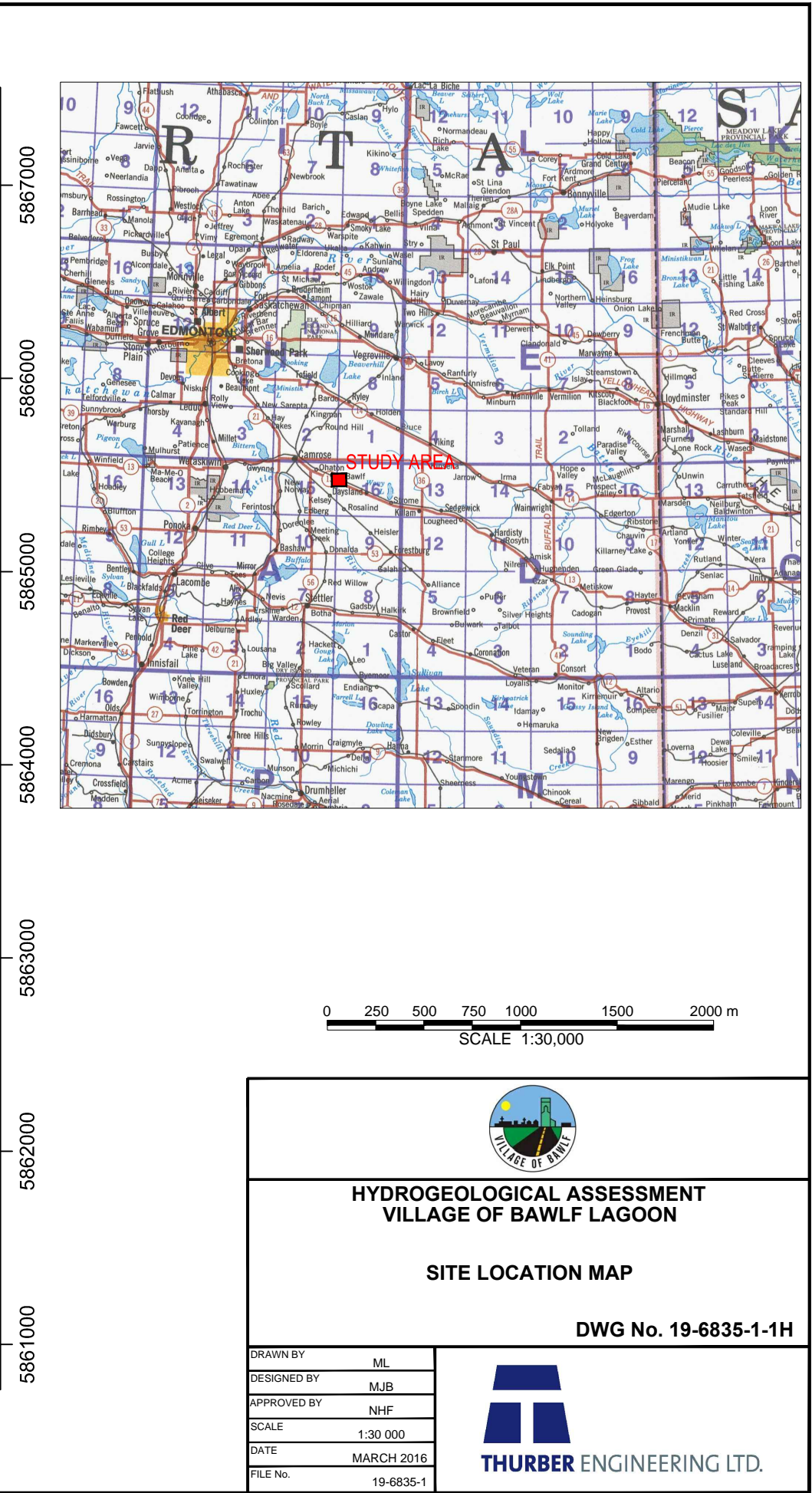
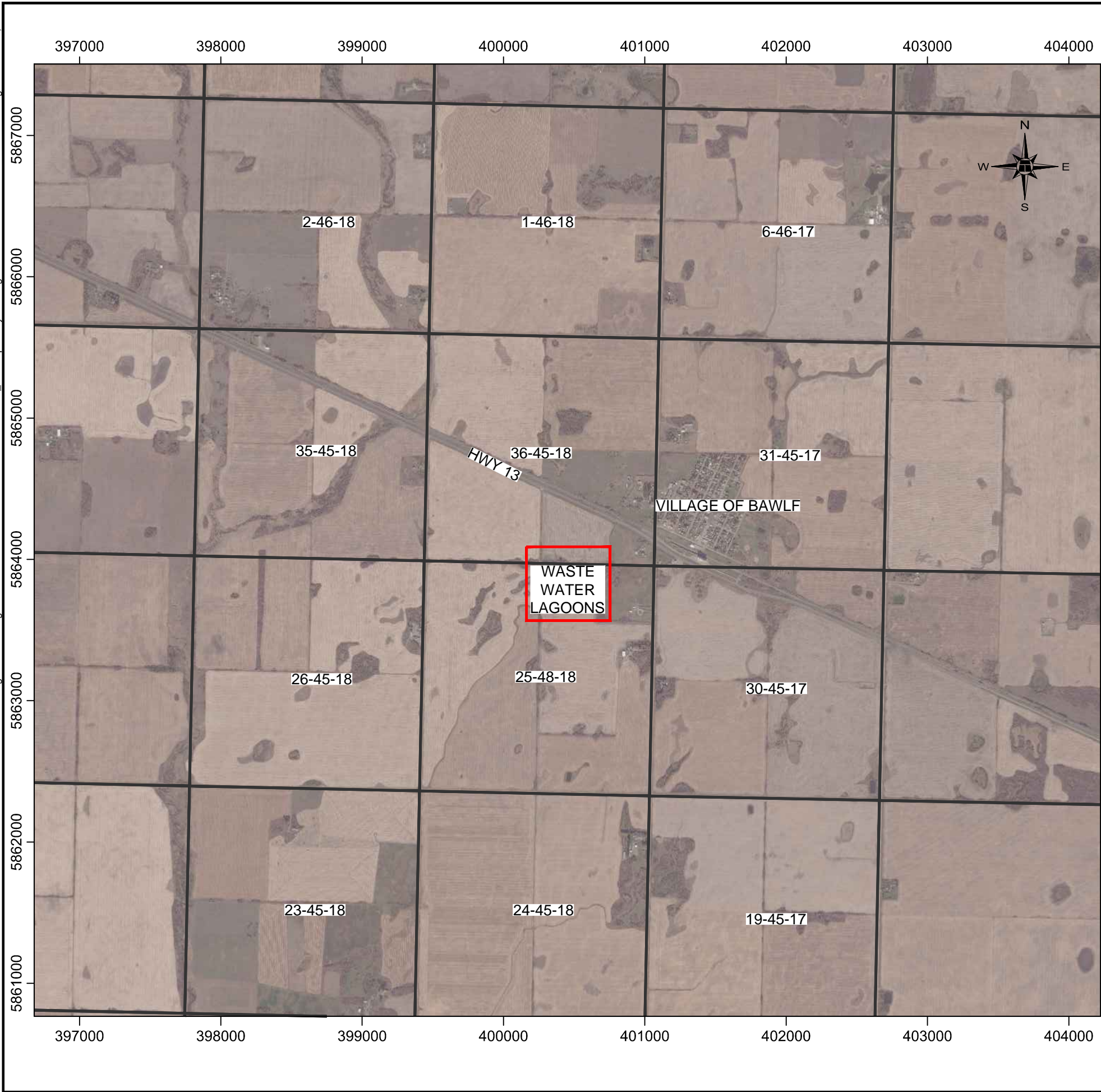
- Aggregate Organic Constituents (Chemical Oxygen Demands)
- Inorganic Nonmetallic Parameters (Ammonium, Kjeldahl Nitrogen)
- Metals Dissolved
- Routine Water
- Microbiological Analysis.



## **APPENDIX A**

Drawings

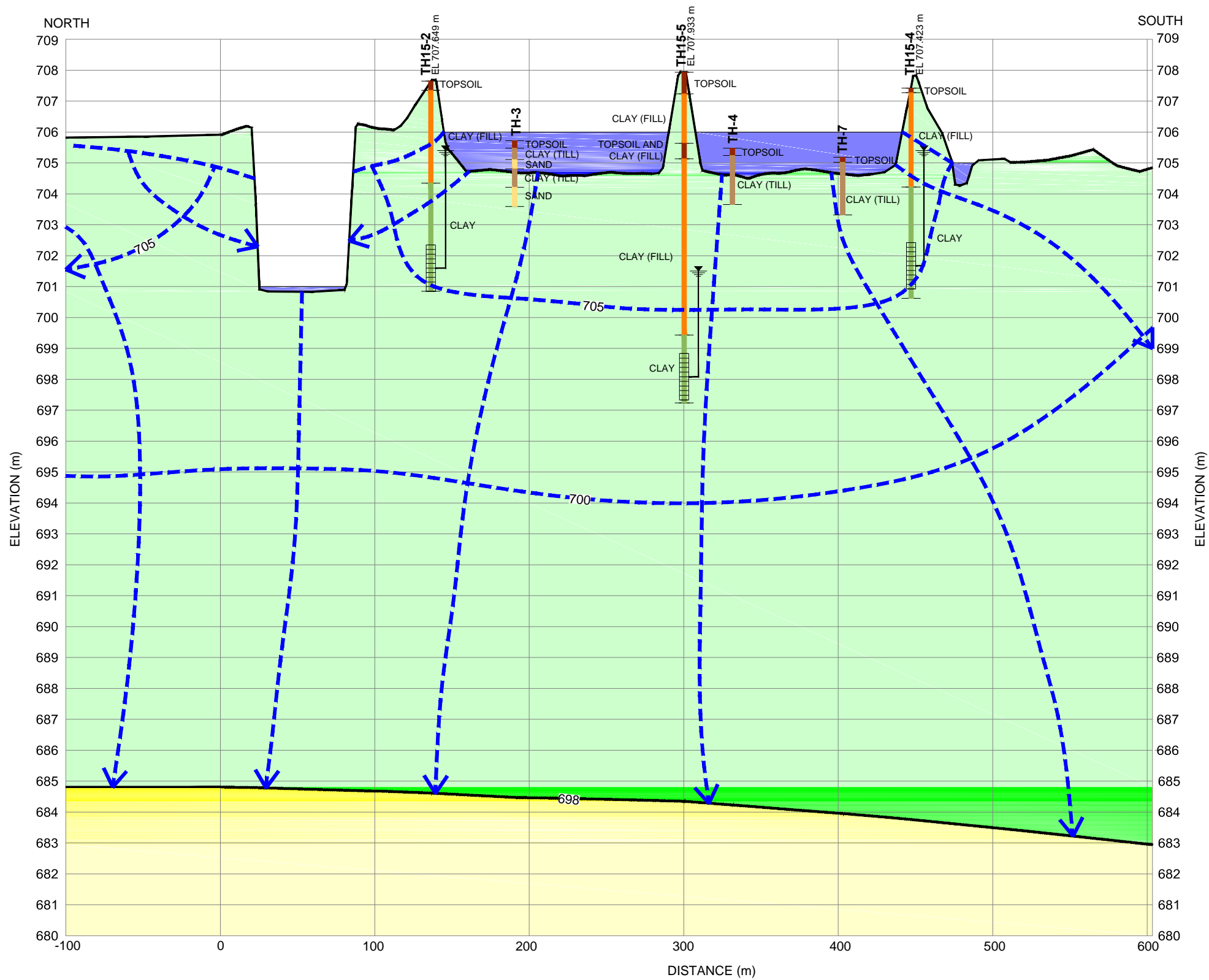












#### LEGEND

- WATER LEVEL IN PIEZOMETER
- STANDPIPE PIEZOMETER SCREENED INTERVAL
- CLAY TILL
- BEDROCK
- GROUNDWATER FLOW MAT

#### NOTE

DATA CONCERNING THE VARIOUS STRATA HAVE BEEN OBTAINED AT THE TEST HOLE LOCATIONS ONLY. THE SOIL STRATIGRAPHY BETWEEN TEST HOLES HAS BEEN INFERRED FROM GEOLOGICAL EVIDENCE AND SO MAY VARY FROM THAT SHOWN.



#### HYDROGEOLOGICAL ASSESSMENT VILLAGE OF BAWLF LAGOON

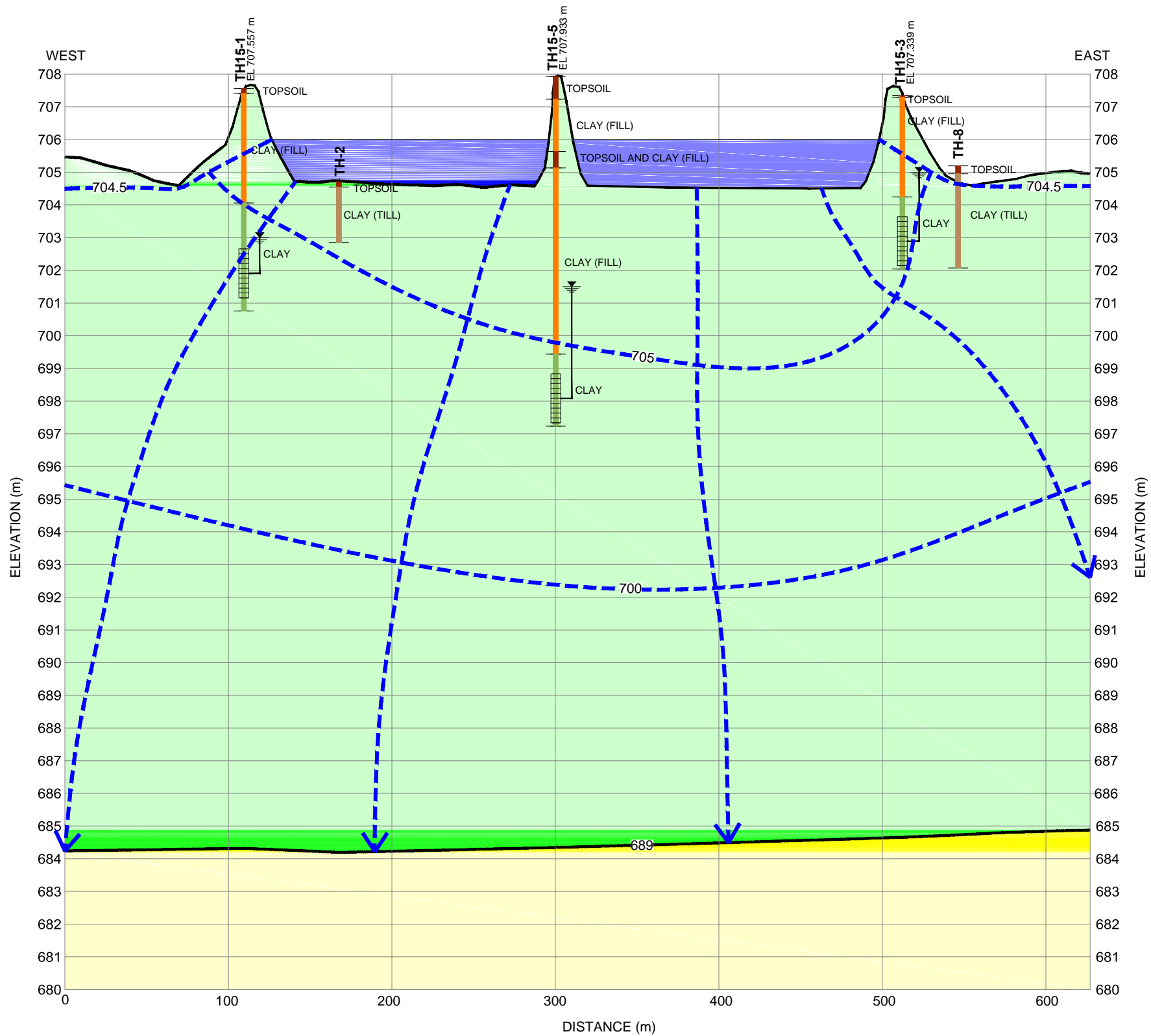
#### HYDROGEOLOGICAL CROSS - SECTION NORTH TO SOUTH

DWG No. 19-6835-1-3H

DRAWN BY	ML
DESIGNED BY	MJB
APPROVED BY	NHF
SCALE	H 1:3000 V 1:150
DATE	MARCH 2016
FILE No.	19-6835-1



THURBER ENGINEERING LTD.



LEGEND

- WATER LEVEL IN PIEZOMETER
- STANDPIPE PIEZOMETER SCREENED INTERVAL
- CLAY TILL
- BEDROCK
- GROUNDWATER FLOW MAT

NOTE

DATA CONCERNING THE VARIOUS STRATA HAVE BEEN OBTAINED AT THE TEST HOLE LOCATIONS ONLY. THE SOIL STRATIGRAPHY BETWEEN TEST HOLES HAS BEEN INFERRED FROM GEOLOGICAL EVIDENCE AND SO MAY VARY FROM THAT SHOWN.



HYDROGEOLOGICAL ASSESSMENT  
VILLAGE OF BAWLF LAGOON  
  
HYDROGEOLOGICAL CROSS - SECTION  
WEST TO EAST

DWG No. 19-6835-1-4H

DRAWN BY	ML
DESIGNED BY	MJB
APPROVED BY	NHF
SCALE	H 1:3000 V 1:150
DATE	MARCH 2016
FILE No.	19-6835-1

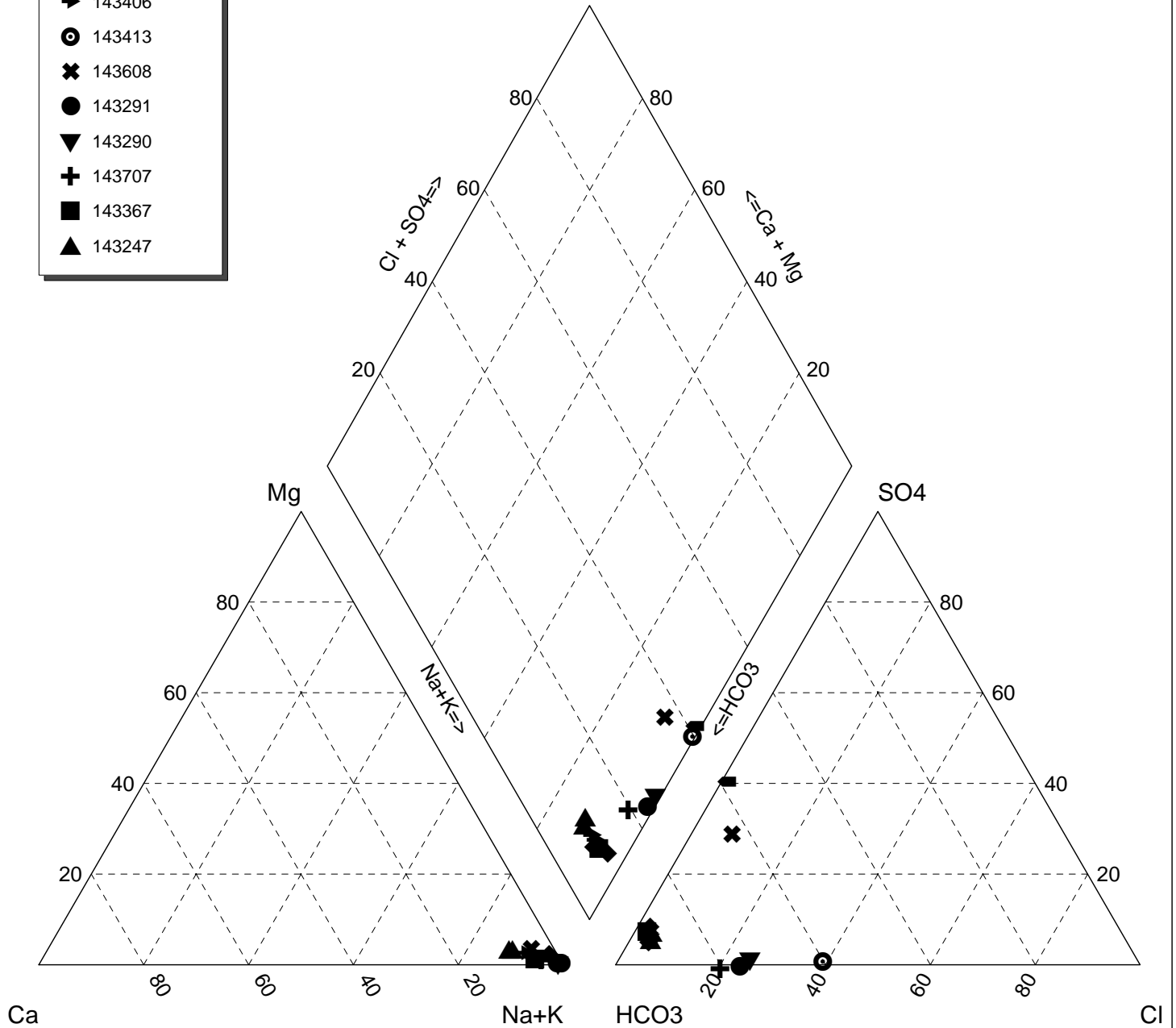


THURBER ENGINEERING LTD.

Legend

- ◆ 143368
- ◼ 143403
- ➔ 143406
- ⊙ 143413
- ✕ 143608
- 143291
- ▼ 143290
- ⊕ 143707
- 143367
- ▲ 143247

Piper Plot a



DESCRIPTION: Piper Plot - Water Wells



**Company**  
**Logo**

PROJECT: Village of Bawlf

PROJECT NO: 19-6835-1

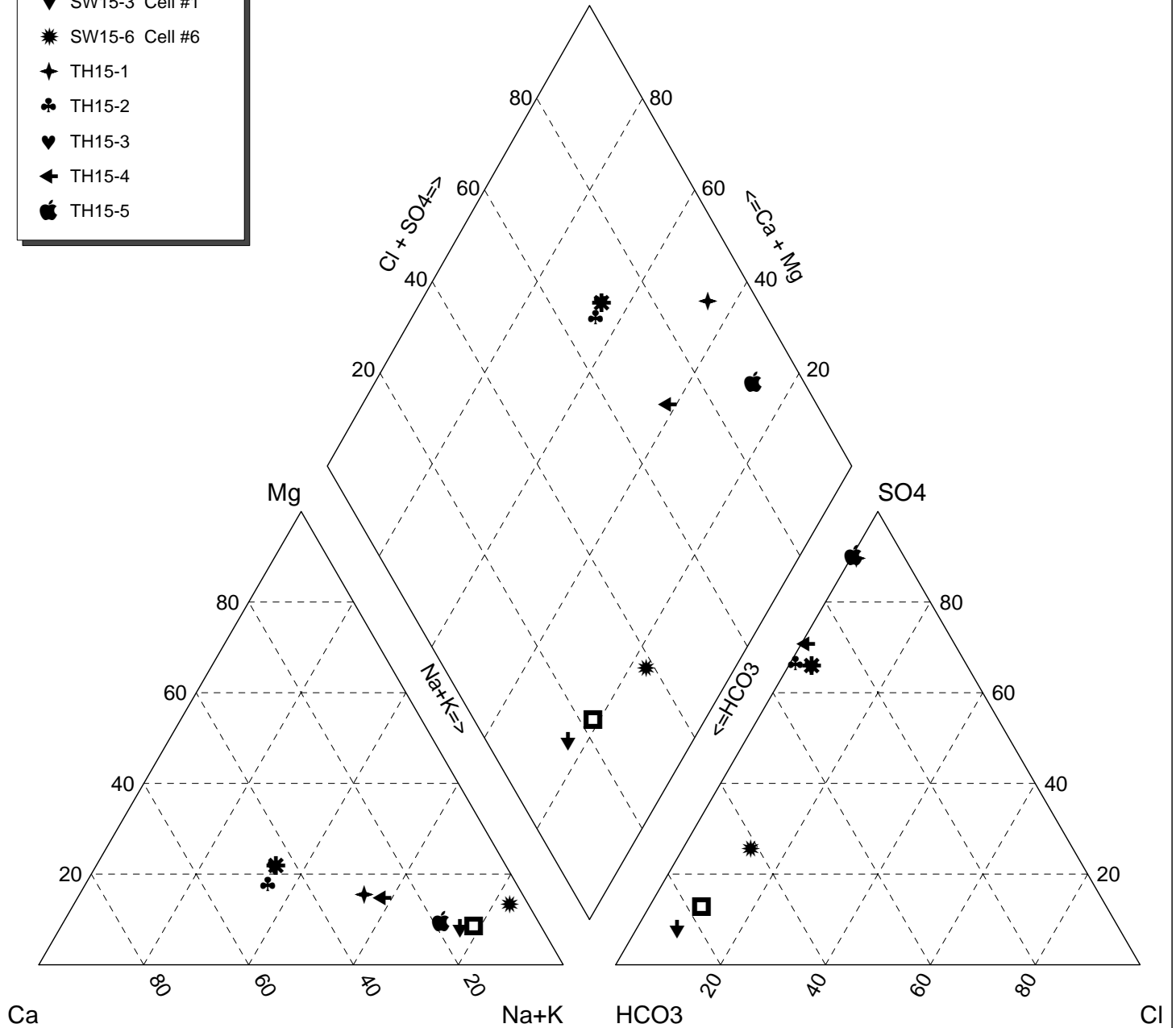
CLIENT: Village of Bawlf

DATE: January 14, 2016

Legend

- ▣ SW15-2 Cell #5
- ✱ Dup A TH15-3
- ▼ SW15-3 Cell #1
- ✱ SW15-6 Cell #6
- ✦ TH15-1
- ♣ TH15-2
- ♥ TH15-3
- ◀ TH15-4
- 🍏 TH15-5

Piper Plot b



DESCRIPTION: Piper Plot - Lagoon and Monitoring Wells



**Company**  
**Logo**

PROJECT: Village of Bawlf

CLIENT: Village of Bawlf

PROJECT NO: 19-6835-1

DATE: January 14, 2016



## **APPENDIX B**

Well Logs

CLIENT: VILLAGE OF BAWLF		PROJECT: Village of Bawlf Lagoon-Groundwater Assessment-Phase 1		BOREHOLE NO: TH15-1	
DRILLING COMPANY: Mobile Augers & Research Ltd.		DATE DRILLED: December 1, 2015		PROJECT NO: 19-6835-1	
DRILL/METHOD: Track / Solid Stem Augers		LOCATION: N5863873.46, E400272.04		ELEVATION: 707.56 (m)	
SAMPLE TYPE					
BACKFILL TYPE <input checked="" type="checkbox"/> BENTONITE <input type="checkbox"/> SAND <input type="checkbox"/> SLOUGH					
DEPTH (m)	SAMPLE TYPE	REMARKS		SOIL DESCRIPTION	ELEVATION (m)
0				TOPSOIL, brown, silty clay, roots to 0.1m	
				CLAY (FILL)	
				dark brown, silty, trace topsoil and silt lenses	707
1					706
2					705
3					704
4				CLAY	
				mottled grey - brown, silty, trace silt lenses and gravel	703
5					702
6		Seepage		-grey	701
7				END OF TEST HOLE AT 6.8m	700
				UPON COMPLETION: (Below ground surface)	
				-Slough at 6.5m	
				-No water	
				Standpipe piezometer installed	
				WATER LEVEL BELOW GROUND SURFACE:	
				-December 1, 2015 = Dry	699
8					698
9					
10					

BOREHOLE LOG 19-6835-1 GPJ THRB AB GDT 1/25/16- LIBRARY-NEW LOGO - NE GLB



THURBER ENGINEERING LTD.

FIELD LOGGED BY: JLM

PREPARED BY: MJB

REVIEWED BY:

COMPLETION DEPTH: 6.8 m

COMPLETION DATE: 12/1/15

Page 1 of 1

CLIENT: VILLAGE OF BAWLF		PROJECT: Village of Bawlf Lagoon-Groundwater Assessment-Phase 1		BOREHOLE NO: TH15-2	
DRILLING COMPANY: Mobile Augers & Research Ltd.		DATE DRILLED: December 1, 2015		PROJECT NO: 19-6835-1	
DRILL/METHOD: Track / Solid Stem Augers		LOCATION: N5863959.58, E400337.97		ELEVATION: 707.65 (m)	
SAMPLE TYPE					
BACKFILL TYPE <input checked="" type="checkbox"/> BENTONITE <input type="checkbox"/> SAND					
DEPTH (m)	SAMPLE TYPE	REMARKS		SOIL DESCRIPTION	ELEVATION (m)
0				TOPSOIL, brown, silty clay, roots to 0.2m	
				CLAY (FILL) brown, silty, trace silt lenses and topsoil, occasional gravel	707
-1					706
-2					705
-3				CLAY mottled grey - brown, silty, trace oxides, coal, and gravel	704
-4					703
-5					702
-6		-Seepage		-fine sand lenses	701
-7				END OF TEST HOLE AT 6.8m UPON COMPLETION: (Below ground surface) -No slough -Water at 6.6m Standpipe piezometer installed WATER LEVEL BELOW GROUND SURFACE: -December 1, 2015 = 6.06m	700
-8					699
-9					698
-10					

BOREHOLE LOG 19-6835-1.GPJ THRB AB GDT 1/25/16- LIBRARY-NEW LOGO - N E GLB



THURBER ENGINEERING LTD.

FIELD LOGGED BY: JLM

PREPARED BY: MJB


REVIEWED BY:

COMPLETION DEPTH: 6.8 m

COMPLETION DATE: 12/1/15

Page 1 of 1



CLIENT: VILLAGE OF BAWLF		PROJECT: Village of Bawlf Lagoon-Groundwater Assessment-Phase 1		BOREHOLE NO: TH15-3	
DRILLING COMPANY: Mobile Augers & Research Ltd.		DATE DRILLED: December 1, 2015		PROJECT NO: 19-6835-1	
DRILL/METHOD: Track / Solid Stem Augers		LOCATION: N5863906.07, E400646.36		ELEVATION: 707.34 (m)	
SAMPLE TYPE					
BACKFILL TYPE <input checked="" type="checkbox"/> BENTONITE <input type="checkbox"/> SAND <input type="checkbox"/> SLOUGH					
DEPTH (m)	SAMPLE TYPE	REMARKS		SOIL DESCRIPTION	ELEVATION (m)
0				TOPSOIL, dark brown, silty clay	707
				CLAY (FILL)	
				dark brown, silty, roots, trace topsoil and gravel	
-1					706
-2					705
-3		-Seepage		CLAY	704
				mottled grey - brown, silty, trace gravel and silt lenses	
-4					703
				-brown, sandy	
-5					702
-6				END OF TEST HOLE AT 5.3m	
				UPON COMPLETION: (Below ground surface)	
				-Slough at 3.8m	
				-Water at 4.4m	
				Standpipe piezometer installed	
				WATER LEVEL BELOW GROUND SURFACE:	701
				-December 1, 2015 = 2.79m	
-7					700
-8					699
-9					698
-10					
 THURBER ENGINEERING LTD.			FIELD LOGGED BY: JLM PREPARED BY: MJB REVIEWED BY:		COMPLETION DEPTH: 5.3 m COMPLETION DATE: 12/1/15

BOREHOLE LOG 19-6835-1.GPJ THRB AB.GDT 1/25/16- LIBRARY-NEW LOGO - N E GLB


CLIENT: VILLAGE OF BAWLF		PROJECT: Village of Bawlf Lagoon-Groundwater Assessment-Phase 1		BOREHOLE NO: TH15-4	
DRILLING COMPANY: Mobile Augers & Research Ltd.		DATE DRILLED: December 1, 2015		PROJECT NO: 19-6835-1	
DRILL/METHOD: Track / Solid Stem Augers		LOCATION: N5863724.27, E400395.03		ELEVATION: 707.42 (m)	
SAMPLE TYPE					
BACKFILL TYPE <input checked="" type="checkbox"/> BENTONITE <input type="checkbox"/> SAND <input type="checkbox"/> SLOUGH					
DEPTH (m)	SAMPLE TYPE	REMARKS		SOIL DESCRIPTION	ELEVATION (m)
0				TOPSOIL, brown, silty clay	
				CLAY (FILL)	707
				dark brown, silty, trace topsoil and gravel	
-1					706
-2					705
-3				CLAY	704
				mottled grey - brown, silty, trace gravel, silt lenses, oxides, and gypsum	
-4					703
-5				-silt lenses	702
-6				-grey	701
-7				END OF TEST HOLE AT 6.8m	700
				UPON COMPLETION: (Below ground surface)	
				-Slough at 6.5m	
				-No water	
				Standpipe piezometer installed	
				WATER LEVEL BELOW GROUND SURFACE:	
				-December 1, 2015 = 3.26m	699
-8					
-9					698
-10					
		FIELD LOGGED BY: JLM		COMPLETION DEPTH: 6.8 m	
		PREPARED BY: MJB		COMPLETION DATE: 12/1/15	
		REVIEWED BY:		Page 1 of 1	



THURBER ENGINEERING LTD.

CLIENT: VILLAGE OF BAWLF		PROJECT: Village of Bawlf Lagoon-Groundwater Assessment-Phase 1		BOREHOLE NO: TH15-5	
DRILLING COMPANY: Mobile Augers & Research Ltd.		DATE DRILLED: December 1, 2015		PROJECT NO: 19-6835-1	
DRILL/METHOD: Track / Solid Stem Augers		LOCATION: N5863856.88, E400440.19		ELEVATION: 707.93 (m)	
SAMPLE TYPE					
BACKFILL TYPE <input checked="" type="checkbox"/> BENTONITE <input type="checkbox"/> SAND <input type="checkbox"/> SLOUGH					
DEPTH (m)	SAMPLE TYPE	REMARKS		SOIL DESCRIPTION	ELEVATION (m)
0				TOPSOIL, brown, silty clay, roots to 0.2m, occasional gravel	
1				CLAY (FILL) mottled light brown - dark brown, silty, occasional gravel and silt lenses	707
2					706
3				TOPSOIL AND CLAY (FILL), black, occasional gravel	
4				CLAY (FILL) mottled light brown - dark brown, silty, occasional gravel and silt lenses	705
5				-dark brown	704
6		-Seepage		-grey, occasional dark brown, trace gravel and silt lenses	703
7					702
8					701
9				-grey CLAY grey, sandy, trace gravel	700
10					699
					698

BOREHOLE LOG 19-6835-1.GPJ THRB AB.GDT 1/25/16- LIBRARY-NEW LOGO - N.E.GLB

CLIENT: VILLAGE OF BAWLF		PROJECT: Village of Bawlf Lagoon-Groundwater Assessment-Phase 1		BOREHOLE NO: TH15-5	
DRILLING COMPANY: Mobile Augers & Research Ltd.		DATE DRILLED: December 1, 2015		PROJECT NO: 19-6835-1	
DRILL/METHOD: Track / Solid Stem Augers		LOCATION: N5863856.88, E400440.19		ELEVATION: 707.93 (m)	
SAMPLE TYPE					
BACKFILL TYPE <input checked="" type="checkbox"/> BENTONITE <input type="checkbox"/> SAND <input type="checkbox"/> SLOUGH					
DEPTH (m)	SAMPLE TYPE	REMARKS	SLOTTED PIEZOMETER	SOIL DESCRIPTION	ELEVATION (m)
10				CLAY - CONTINUED	
11				END OF TEST HOLE AT 10.7m UPON COMPLETION: (Below ground surface) -Slough at 9.7m Standpipe piezometer installed WATER LEVEL BELOW GROUND SURFACE: -December 1, 2015 = 9.20m	697
12					696
13					695
14					694
15					693
16					692
17					691
18					690
19					689
20					688
 THURBER ENGINEERING LTD.			FIELD LOGGED BY: JLM PREPARED BY: MJB REVIEWED BY:		COMPLETION DEPTH: 10.7 m COMPLETION DATE: 12/1/15 Page 2 of 2



## APPENDIX C

### Tables



### Table 1 - Monitoring Wells Measurements and Summary of In Situ Testing

[illegible]



Table 2 Lagoon and Monitoring Wells Water Chemistry

Sample Description				Guideline Limit	TH15-1	TH15-2	TH15-3	Dup A TH15-3	TH15-4	TH15-5	SW15-2 Cell #5	SW15-3 Cell #1	SW15-6 Cell #6
Analyte	Parameter Description	Unit	Detection Limit	0	Result	Result	Result	Result	Result	Result	Result	Result	Result
Aggregate Organic Constituents													
Chemical Oxygen Demand	0	mg/L	5	0	193	308	96	100	35	59	656	17100	2710
Inorganic Nonmetallic Parameters													
Kjeldahl Nitrogen	Total	mg/L	0.07	0	2.97	2.74	2.16	2.67	1.56	3.89	62.5	320	30.4
Metals Dissolved													
Silicon	Dissolved	mg/L	0.05		5.32	11.1	15	14.8	10.4	9.65	8.31	7.73	7.38
Sulfur	Dissolved	mg/L	0.3		975	539	856	849	456	1600	53	28.4	239
Mercury	Dissolved	mg/L	0.000005	0.001*	0.000008	<0.000005	<0.000005	<0.000005	<0.000005	<0.000005	<0.000005	<0.000005	0.000019
Aluminum	Dissolved	mg/L	0.002	0.1***	0.051	0.009	<0.01	<0.01	<0.004	<0.01	0.01	0.021	<0.01
Antimony	Dissolved	mg/L	0.0002	0.006*	<0.001	<0.0004	<0.001	<0.001	<0.0004	<0.001	<0.0004	<0.0004	0.002
Arsenic	Dissolved	mg/L	0.0002	0.01*	0.002	0.0007	<0.001	<0.001	0.002	0.0079	0.0036	0.0024	<b>0.0756</b>
Barium	Dissolved	mg/L	0.001	1*	0.04	0.066	0.02	0.02	0.05	<0.005	0.049	0.059	0.12
Beryllium	Dissolved	mg/L	0.0001		<0.0005	<0.0002	<0.0005	<0.0005	<0.0002	<0.0005	<0.0002	<0.0002	<0.0005
Bismuth	Dissolved	mg/L	0.0005		<0.002	<0.001	<0.002	<0.002	<0.001	<0.002	<0.001	0.001	<0.002
Boron	Dissolved	mg/L	0.002	5*	0.19	0.225	0.15	0.16	0.339	0.524	0.405	0.331	1.01
Cadmium	Dissolved	mg/L	0.00001	0.005*	0.0001	0.0002	0.00026	0.00023	<0.00002	<0.00005	<0.00002	0.00003	<0.00005
Chromium	Dissolved	mg/L	0.0005	0.05*	<0.002	<0.001	<0.002	<0.002	<0.001	<0.002	<0.001	<0.001	<0.002
Cobalt	Dissolved	mg/L	0.0001		0.004	0.006	0.007	0.0069	0.0069	<0.0005	0.0004	0.0009	0.0008
Copper	Dissolved	mg/L	0.001	1**	0.006	0.002	<0.005	<0.005	<0.002	<0.005	0.006	0.003	<0.005
Lead	Dissolved	mg/L	0.0001	0.01*	<0.0005	0.0004	<0.0005	<0.0005	<0.0002	<0.0005	<0.0002	<0.0002	<0.0005
Lithium	Dissolved	mg/L	0.001		0.49	0.319	0.48	0.47	0.294	0.589	0.093	0.078	0.3
Molybdenum	Dissolved	mg/L	0.001		<0.005	<0.002	<0.005	<0.005	<0.002	<0.005	<0.002	<0.002	<0.005
Nickel	Dissolved	mg/L	0.0005		0.019	0.0318	0.036	0.037	0.0062	0.003	0.0023	0.0031	0.013
Selenium	Dissolved	mg/L	0.0002	0.05*	0.001	0.0005	<0.001	<0.001	<0.0004	<0.001	0.0005	0.0005	<0.001
Silver	Dissolved	mg/L	0.00001		<0.00005	<0.00002	<0.00005	<0.00005	<0.00002	<0.00005	<0.00002	<0.00002	<0.00005
Strontium	Dissolved	mg/L	0.001		3.99	2.9	5.47	5.57	2.62	6.82	0.561	0.5	1.01
Thallium	Dissolved	mg/L	0.00005		<0.0003	0.0001	<0.0003	<0.0003	<0.0001	<0.0003	<0.0001	<0.0001	<0.0003
Tin	Dissolved	mg/L	0.001		<0.005	<0.002	<0.005	<0.005	<0.002	<0.005	<0.002	<0.002	<0.005
Titanium	Dissolved	mg/L	0.0005		<0.002	<0.001	<0.002	<0.002	<0.001	<0.002	<0.001	<0.001	0.003
Uranium	Dissolved	mg/L	0.0005	0.02*	<b>0.032</b>	<b>0.0208</b>	<b>0.103</b>	0.0974	0.0033	0.003	0.0054	0.0048	0.0051
Vanadium	Dissolved	mg/L	0.0001		<0.0005	0.0003	<0.0005	<0.0005	<0.0002	<0.0005	0.0004	<0.0002	0.0069
Zinc	Dissolved	mg/L	0.001	5**	0.02	0.02	0.005	0.006	0.007	0.01	0.008	0.009	0.006
Subsample	Field Filtered	0	0		Lab Filtered	Lab Filtered	Lab Filtered	Lab Filtered	Lab Filtered	Lab Filtered	Lab Filtered	Lab Filtered	Lab Filtered
Microbiological Analysis													
Total Coliforms	Membrane Filtration	CFU/100 mL	1	0*	<b>7000</b>	<b>300</b>	<b>1300</b>	<b>900</b>	0	0	<b>1100000</b>	<b>1600000</b>	<b>100</b>
Fecal Coliforms	Membrane Filtration	CFU/100 mL	1	0*	0	0	0	0	0	0	<b>200000</b>	<b>1600000</b>	<b>100</b>
Fecal Coliforms	MPN	MPN/100 mL	1.8		<1.8	<1.8	<1.8	<1.8	<1.8	<1.8	0	0	0
Routine													
pH	0	0	0	6.5-8.5**	7.78	7.39	7.63	7.45	7.75	7.75	8.15	7.89	<b>8.63</b>
Temperature of observed pH	0	°C	0		18.8	18.5	18.7	18.6	19.6	19.1	18.5	21.3	18.7
Electrical Conductivity	at 25 °C	uS/cm	1		5080	3630	5380	5280	3230	8330	2190	2130	4670
Calcium	Dissolved	mg/L	0.2		446	499	750	739	226	440	61.2	65	45
Magnesium	Dissolved	mg/L	0.2		137	112	225	222	74.2	136	24.5	20	97.9
Sodium	Dissolved	mg/L	0.4	200**	<b>905</b>	<b>412</b>	<b>654</b>	<b>648</b>	<b>543</b>	<b>1940</b>	<b>411</b>	<b>346</b>	<b>1120</b>
Potassium	Dissolved	mg/L	0.4		16	14	13	13	17	18	20.4	19	47
Iron	Dissolved	mg/L	0.01	0.3**	<0.05	<0.02	<0.05	<0.05	<0.02	<b>2.28</b>	0.03	0.08	0.05
Manganese	Dissolved	mg/L	0.005	0.05**	<b>1.04</b>	<b>4.32</b>	<b>1.95</b>	1.92	<b>1.7</b>	<b>0.26</b>	<b>0.404</b>	<b>0.428</b>	<b>0.27</b>
Chloride	Dissolved	mg/L	0.4	250**	23.2	19.9	122	121	11.5	9	89.8	60.6	<b>265</b>
Nitrate - N	0	mg/L	0.01	10*	<0.05	<0.05	<0.05	<0.05	<0.05	<0.05	<0.05	<0.05	<0.05
Nitrite - N	0	mg/L	0.005	1*	<0.025	<0.025	<0.025	<0.025	<0.025	<0.025	0.027	0.073	<0.025
Nitrate and Nitrite - N	0	mg/L	0.01	10*	<0.07	<0.07	<0.07	<0.07	<0.07	<0.07	0.03	0.07	<0.07
Sulfate (SO4)	Dissolved	mg/L	0.9	500**	<b>2920</b>	<b>1620</b>	<b>2570</b>	<b>2550</b>	<b>1370</b>	<b>4790</b>	159	85	<b>718</b>
Hydroxide	0	mg/L	5		<5	<5	<5	<5	<5	<5	<5	<5	<5
Carbonate	0	mg/L	6		<6	<6	<6	<6	<6	<6	<6	<6	119
Bicarbonate	0	mg/L	5		387	1010	1470	1470	696	649	1230	1170	2210
P-Alkalinity	as CaCO3	mg/L	5		<5	<5	<5	<5	<5	<5	<5	<5	99
T-Alkalinity	as CaCO3	mg/L	5		317	829	1200	1210	571	532	1010	957	2010
Total Dissolved Solids	Calculated	mg/L	1	500	<b>4640</b>	<b>3170</b>	<b>5050</b>	5010	<b>2580</b>	<b>7660</b>	<b>1370</b>	<b>1170</b>	<b>3500</b>
Hardness	Dissolved as CaCO3	mg/L	0		1680	1710	2800	2760	869	1660	254	245	520
Ionic Balance	Dissolved	%	0		108	103	105	104	103	107	91	90	96

Guideline; Health Canada GCDWQ. Guidelines for Canadian Drinking Water Quality. Health Canada.October 2014

\* = MAC = Maximum Acceptable Concentration

\*\* = AO = Aesthetic Objective

\*\*\* = OG = Operational Guideline for Water Treatment Plants

**BOLD** Does not meet applicable guidelines



Table 3 Summary of Water Well Chemistry from ERCB water well database

WeiiID	Legal Location	SampleDate	Water Level (m)	Depth(m)	EC	F	PH	IONBAL	HCO3	CA	SIO2	F_EC	F_EH	PHEN	TH	K	SO4	NO2_NO3_N	MG	TA	CL	F_FE	NA	TDS	CO3	NO2	NO3
143247	NE-13-045-18W4M	FEB-19-1976	10	15	1200	0.33	0	0	829.0809	26.9999	0	0	0	0	94	3.172	39.0572	0.7994	7.0054	680	21.0302	0	341.0003	848	0	0.7	0
143247	NE-13-045-18W4M	JAN-9-1979	15	20	1292	0.29	0	0	795.0772	24.9999	13.5	0	0	0	87	2.66	50.0721	-0.0504	6.0046	662	17.0222	0	290.0001	788	6	-0.0504	0
143290	NW-34-045-18W4M	JUN-26-1979	10	17	2230	0.58	0	0	1097.1071	4	10	0	0	0	15	1.328	15.0216	-0.0504	1.0008	15	215.304	0	549.999	1338	11.001	-0.0504	0
143291	NW-34-045-18W4M	DEC-2-1986	17	0	2190	0.62	0	0	1111.1065	5	10	0	0	0	17	1.536	-5.0072	-0.0504	-1.0008	911	200.2804	0	520.0001	1279	0	-0.0504	0
143367	SW-19-045-17W4M	DEC-5-1984	9	0	1163	0.29	0	0	730.0723	12.9999	12	0	0	0	41	2.66	46.0654	-0.0504	2.0015	599	11.0156	0	290.0001	724	0	-0.0504	0
143368	SW-19-045-17W4M	AUG-5-1981	27	12	1100	0.32	0	0	709.0672	4	13	0	0	0	22	2.864	52.0779	-0.0504	3.0023	581	10.0146	0	242.9996	663	0	-0.0504	0
143368	SW-19-045-17W4M	DEC-5-1984	9	0	1350	0.27	0	0	859.0874	16.9999	12.7	0	0	0	59	2.66	37.0562	-0.0504	4.0031	705	19.028	0	334.9996	838	0	-0.0504	0
143394	NW-30-045-17W4M	MAR-3-1959	14	0	0	0	0	0	0	0	0	0	0	0	30	0	0	0	0	1040	150.2112	0	0	1422	0	0	0
143394	NW-30-045-17W4M	JUN-3-1959	8	0	0	0	0	0	0	0	0	0	0	0	15	0	0	0	0	690	325.4569	0	0	1236	0	0	0
143400	04-31-045-17W4M	MAR-19-1965	29	0	0	0	0	0	0	0	0	0	0	0	30	0	25.036	0	0	400	1101.5508	0	0	2584	0	0	0
143401	SW-31-045-17W4M	MAR-29-1958	9	0	0	0	0	0	0	0	0	0	0	0	35	0	20.0288	0	0	420	1055.486	0	0	2256	0	0	0
143402	SW-31-045-17W4M	OCT-25-1960	1	0	0	0	0	0	0	0	0	0	0	0	45	0	0	0	0	410	986.3888	0	0	2160	0	0	0
143403	SW-31-045-17W4M	FEB-20-1981	0	0	2220	0.2	0	0	921.0898	6	8.3	0	0	0	18	1.74	497.7244	-0.0504	-1.0008	778	7.0112	0	576.0005	1555	12.999	-0.0504	0
143406	SW-31-045-17W4M	FEB-3-1978	10	0	1350	0.28	0	0	832.0834	14.9999	13	0	0	0	58	2.66	49.0716	0.7	5.0038	687	17.0222	0	319.999	824	-5.001	-0.0994	0
143406	SW-31-045-17W4M	NOV-16-1978	30	0	1324	0.25	0	0	847.0836	17.9999	13.6	0	0	0	64	2.252	52.0779	0.749	5.0038	695	15.02	0	311.9996	825	0	-0.0504	0
143409	04-31-045-17W4M	AUG-17-1957	0	0	0	0	0	0	0	0	0	0	0	0	30	0	37.0562	0	0	870	54.0772	0	0	1108	0	0	0
143409	04-31-045-17W4M	MAR-13-1952	0	0	0	0	0	0	0	0	0	0	0	0	30	0	0	0	0	445	846.1922	0	0	1896	0	0	0
143410	04-31-045-17W4M	AUG-17-1957	0	0	0	0	0	0	0	0	0	0	0	0	35	0	0	0	0	535	658.9297	0	0	1696	0	0	0
143413	NE-31-045-17W4M	OCT-4-1984	0	0	2160	0.82	0	0	809.0766	-1	7.5	0	0	0	-5	1.636	7.0082	-0.0504	-1.0008	664	305.4314	0	509.9997	1224	0	-0.0504	0
143414	SW-33-045-17W4M	AUG-17-1966	0	0	0	0	0	0	0	0	0	0	0	0	190	0	195.286	0	0	690	22.0313	0	0	1174	0	0	0
143415	05-33-045-17W4M	MAY-2-1966	0	0	0	0	0	0	0	0	0	0	0	0	200	0	145.2091	0	0	710	17.0222	0	0	1156	0	0	0
143608	SW-06-046-17W4M	OCT-19-1972	6	86	2000	0.52	0	0	0	9	0	0	0	0	42	0	53.0784	-0.0994	0	908	64.0917	0	0	1320	0	0	0
143608	SW-06-046-17W4M	JUN-13-1973	27	80	2570	0.4	0	0	1113.1081	23.9999	0	0	0	0	109	3.172	398.5806	0	12.0104	918	78.1106	0	577.9992	2191	0	-0.0504	0.0798
143702	SE-01-046-18W4M	JUN-25-1963	28	160	0	0	0	0	0	0	0	0	0	0	15	0	32.049	0	0	810	45.0637	0	0	1074	0	0	0
143707	SE-03-046-18W4M	FEB-13-1976	3	60	2050	0.42	0	0	1261.1267	18.9999	0	0	0	0	58	2.66	-10.0144	-0.0994	3.0023	1035	184.2592	0	554.001	1382	0	-0.0994	0
143709	SW-03-046-18W4M	DEC-3-1969	18	65	0	0	0	0	0	0	0	0	0	0	52	0	589.8599	0	0	723	40.0546	0	0	1764	0	0	0.6202





## **APPENDIX D**

In Situ Hydraulic Conductivity Testing Graphs

**Thurber Engineering Ltd.**

4127 Roper Road

Edmonton, Alberta, T6B 3S5

Phone: 780 438-1460

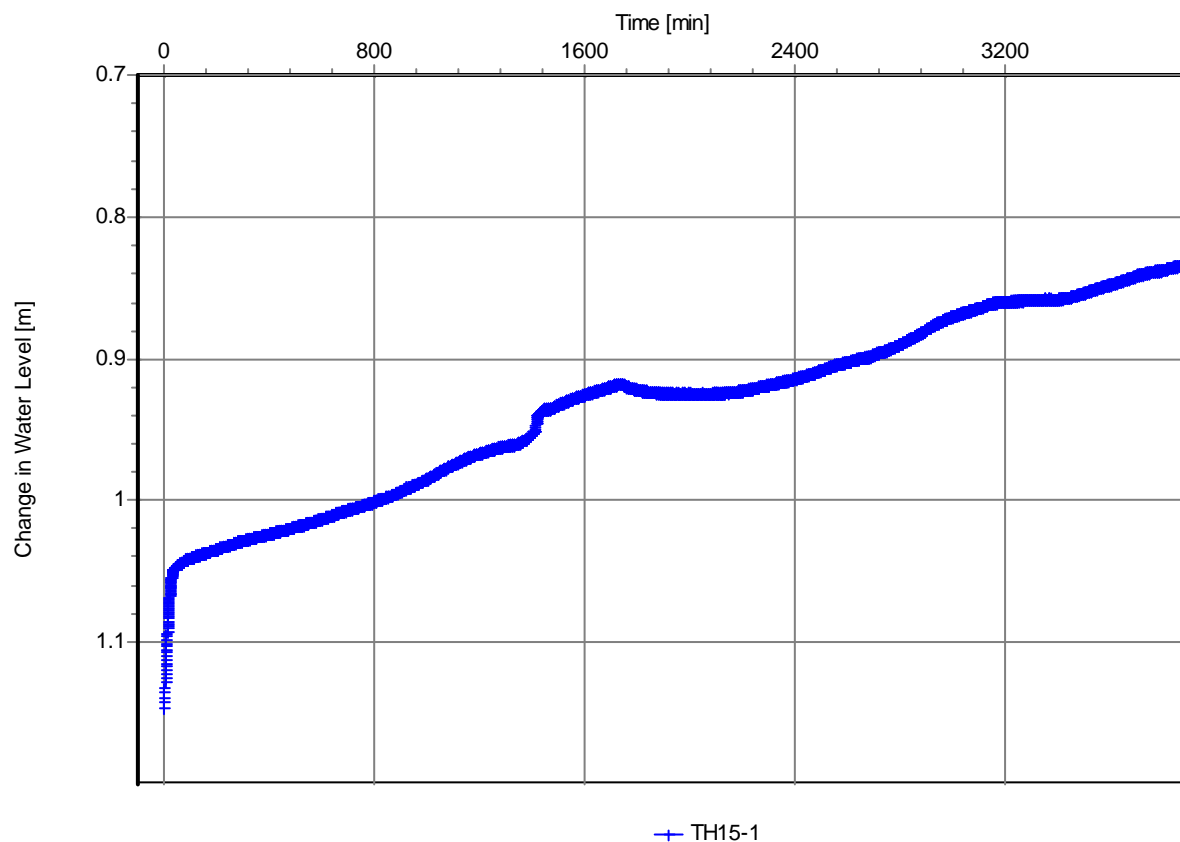
**Slug Test Analysis Report**

Project: Sewage Lagoon Groundwater Assessment

Number: 19-6835-1

Client: Village of Bawlf

TH15-1 [Time vs. Change in Water Level Plot]

Slug Test: **TH15-1**Analysis Method: **Time vs. Change in Water Level Plot**Analysis Results:

<u>Test parameters:</u>	Test Well:	TH15-1	Aquifer Thickness:	1.2 [m]
	Casing radius:	0.025 [m]		
	Screen length:	1.2 [m]		
	Boring radius:	0.08 [m]		

Comments:

Evaluated by: Milan B

Evaluation Date: 1/20/2016

**Thurber Engineering Ltd.**

4127 Roper Road

Edmonton, Alberta, T6B 3S5

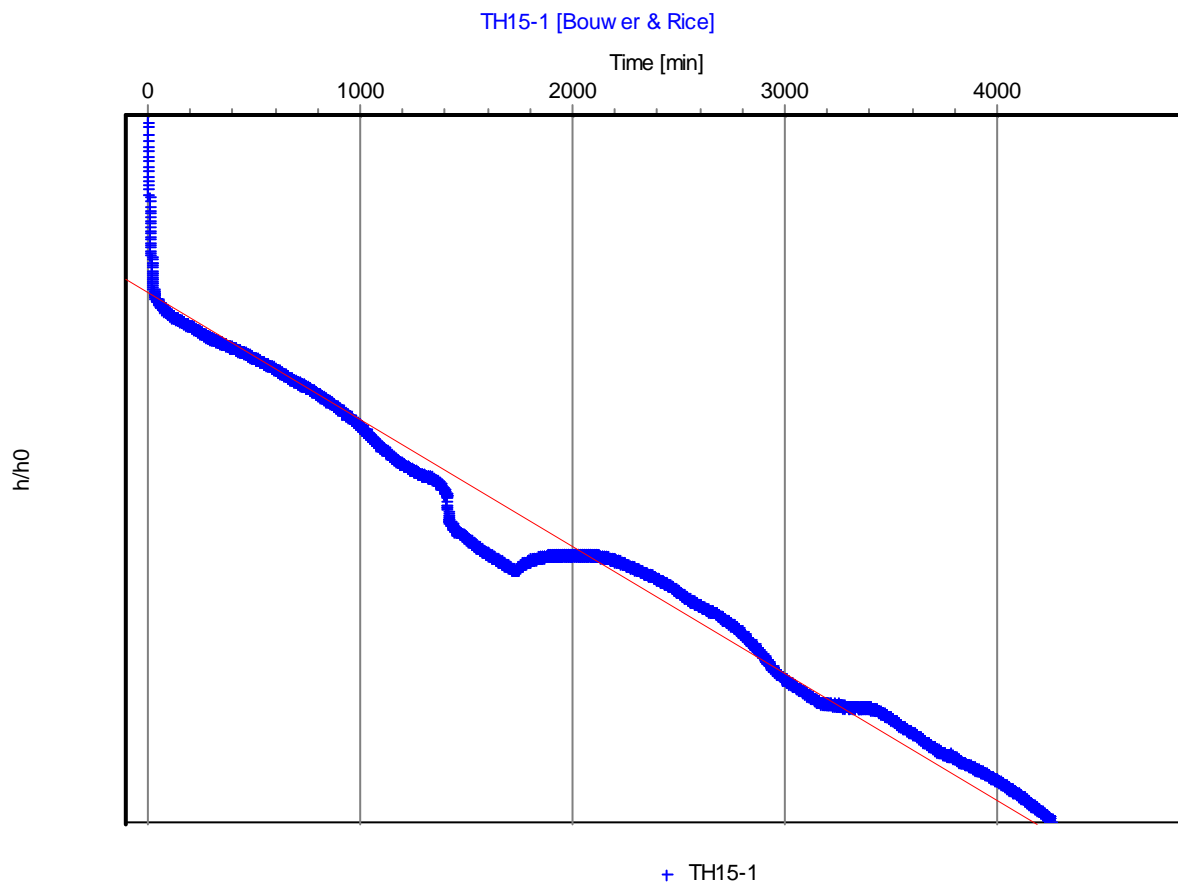
Phone: 780 438-1460

**Slug Test Analysis Report**

Project: Sewage Lagoon Groundwater Assessment

Number: 19-6835-1

Client: Village of Bawlf

Slug Test: **TH15-1**Analysis Method: **Bouwer & Rice**Analysis Results:

Conductivity: 1.19E-9 [m/s]

Test parameters:

Test Well: TH15-1

Aquifer Thickness: 1.2 [m]

Casing radius: 0.025 [m]

Gravel Pack Porosity (%) 10

Screen length: 1.2 [m]

Boring radius: 0.08 [m]

r(eff): 0.035 [m]

Comments:

Evaluated by: Milan B

Evaluation Date: 1/20/2016

**Thurber Engineering Ltd.**

4127 Roper Road

Edmonton, Alberta, T6B 3S5

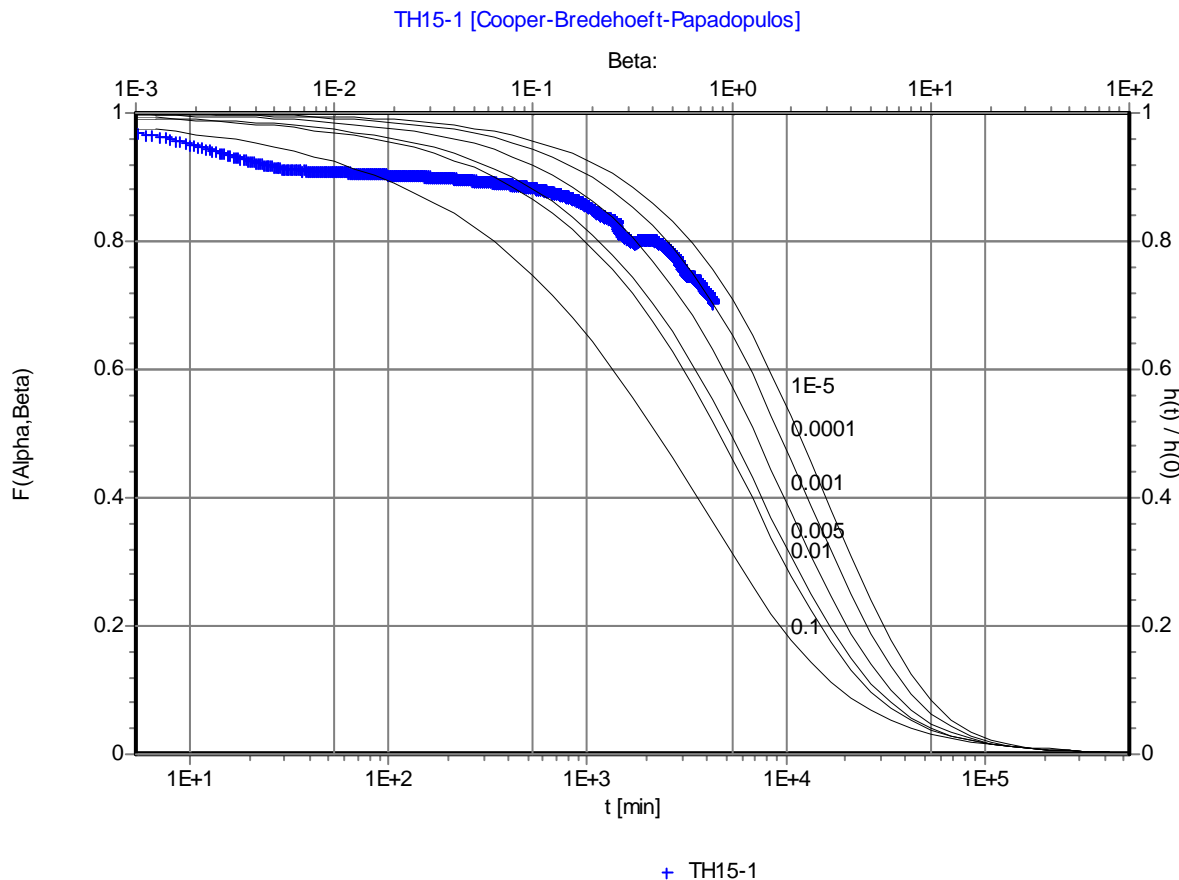
Phone: 780 438-1460

**Slug Test Analysis Report**

Project: Sewage Lagoon Groundwater Assessment

Number: 19-6835-1

Client: Village of Bawlf



Slug Test:            **TH15-1**

Analysis Method:   **Cooper-Bredehoeft-Papadopoulos**

<u>Analysis Results:</u>	Transmissivity:	1.95E-9 [m <sup>2</sup> /s]	Conductivity:	1.62E-9 [m/s]
	Storativity:	4.88E-4		

<u>Test parameters:</u>	Test Well:	TH15-1	Aquifer Thickness:	1.2 [m]
	Casing radius:	0.025 [m]	Alpha:	0.005
	Screen length:	1.2 [m]		
	Boring radius:	0.08 [m]		
	r(c):	0.08 [m]		

Comments:

Evaluated by: Milan B

Evaluation Date: 1/26/2016

**Thurber Engineering Ltd.**

4127 Roper Road

Edmonton, Alberta, T6B 3S5

Phone: 780 438-1460

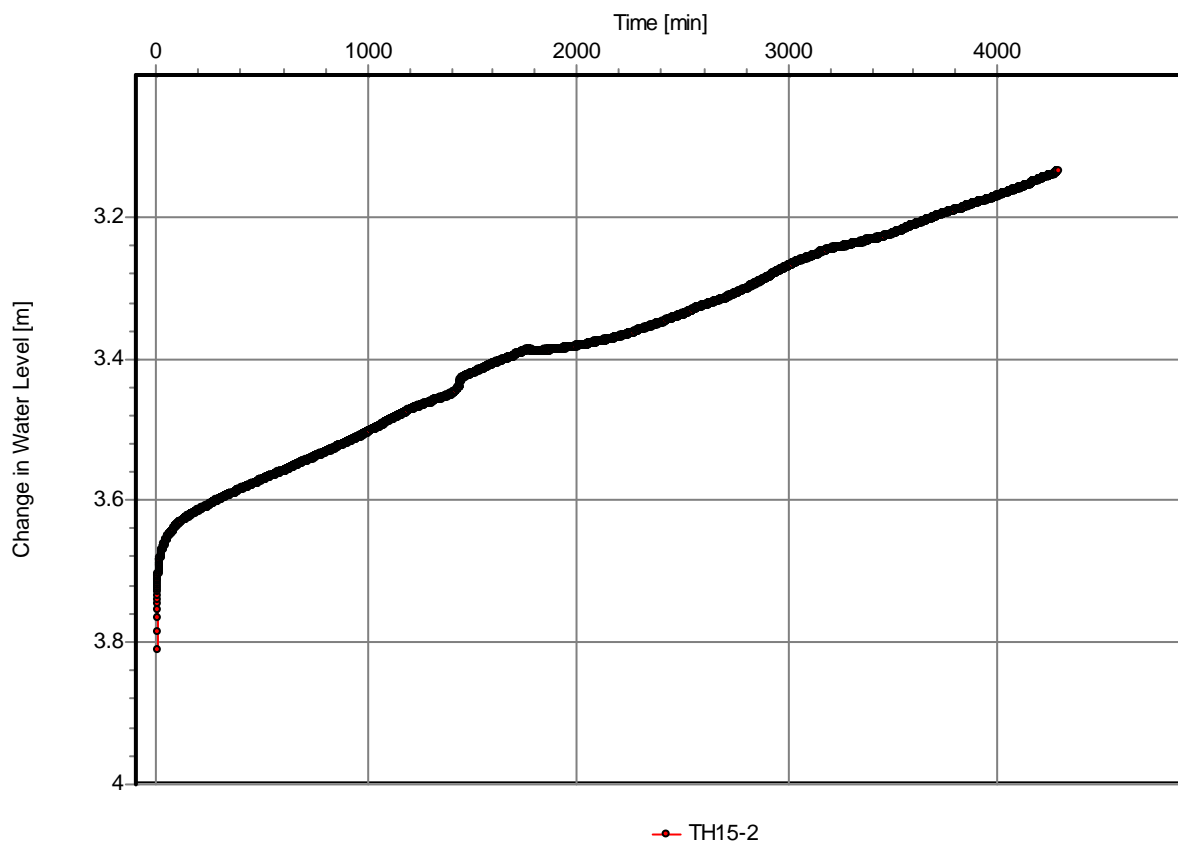
**Slug Test Analysis Report**

Project: Sewage Lagoon Groundwater Assessment

Number: 19-6835-1

Client: Village of Bawlf

TH15-2 [Time vs. Change in Water Level Plot]

Slug Test: TH15-2Analysis Method: Time vs. Change in Water Level PlotAnalysis Results:

<u>Test parameters:</u>	Test Well:	TH15-2	Aquifer Thickness:	1.68 [m]
	Casing radius:	0.025 [m]		
	Screen length:	1.68 [m]		
	Boring radius:	0.08 [m]		

Comments:

Evaluated by: Milan B

Evaluation Date: 1/20/2016

**Thurber Engineering Ltd.**

4127 Roper Road

Edmonton, Alberta, T6B 3S5

Phone: 780 438-1460

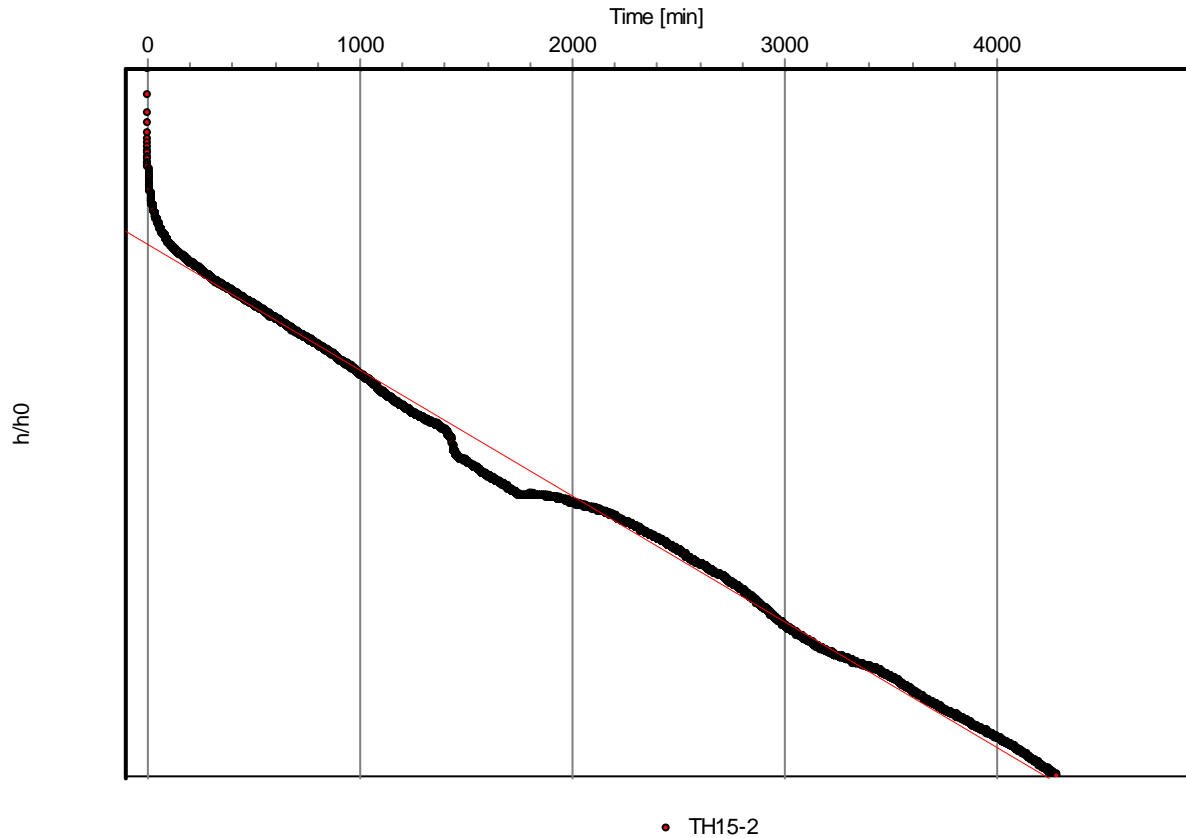
**Slug Test Analysis Report**

Project: Sewage Lagoon Groundwater Assessment

Number: 19-6835-1

Client: Village of Bawlf

TH15-2 [Bouwer &amp; Rice]

Slug Test: **TH15-2**Analysis Method: **Bouwer & Rice**Analysis Results:

Conductivity: 1.02E-9 [m/s]

Test parameters:

Test Well: TH15-2  
Casing radius: 0.025 [m]  
Screen length: 1.68 [m]  
Boring radius: 0.08 [m]  
  
 $r(\text{eff})$ : 0.045 [m]

Aquifer Thickness: 1.68 [m]  
Gravel Pack Porosity (%) 25

Comments:

Evaluated by: Milan B

Evaluation Date: 1/20/2016

**Thurber Engineering Ltd.**

4127 Roper Road

Edmonton, Alberta, T6B 3S5

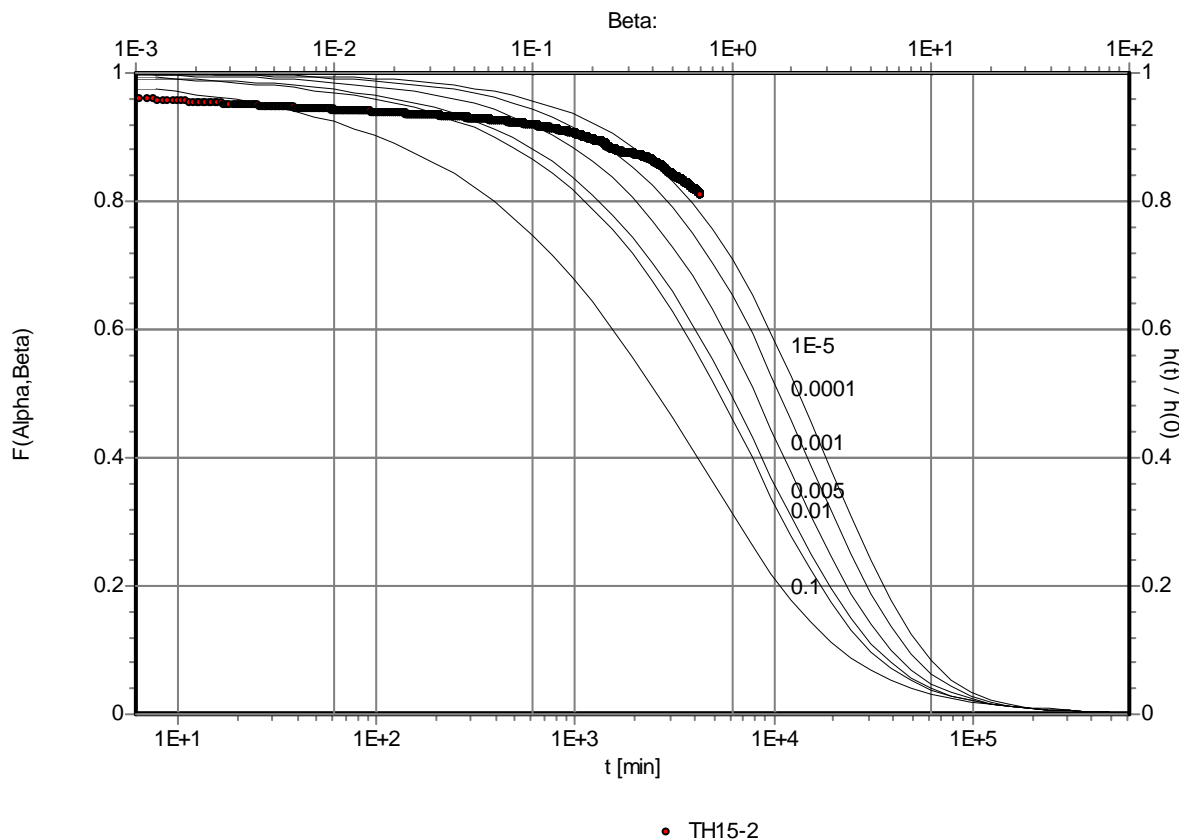
Phone: 780 438-1460

**Slug Test Analysis Report**

Project: Sewage Lagoon Groundwater Assessment

Number: 19-6835-1

Client: Village of Bawlf

**TH15-2 [Cooper-Bredehoeft-Papadopoulos]**Slug Test: **TH15-2**Analysis Method: **Cooper-Bredehoeft-Papadopoulos**

<u>Analysis Results:</u>	Transmissivity:	1.69E-9 [m <sup>2</sup> /s]	Conductivity:	1.01E-9 [m/s]
	Storativity:	4.88E-4		

<u>Test parameters:</u>	Test Well:	TH15-2	Aquifer Thickness:	1.68 [m]
	Casing radius:	0.025 [m]	Alpha:	0.005
	Screen length:	1.68 [m]		
	Boring radius:	0.08 [m]		
	$r(c)$ :	0.08 [m]		

Comments:

Evaluated by: Milan B

Evaluation Date: 1/26/2016

**Thurber Engineering Ltd.**

4127 Roper Road

Edmonton, Alberta, T6B 3S5

Phone: 780 438-1460

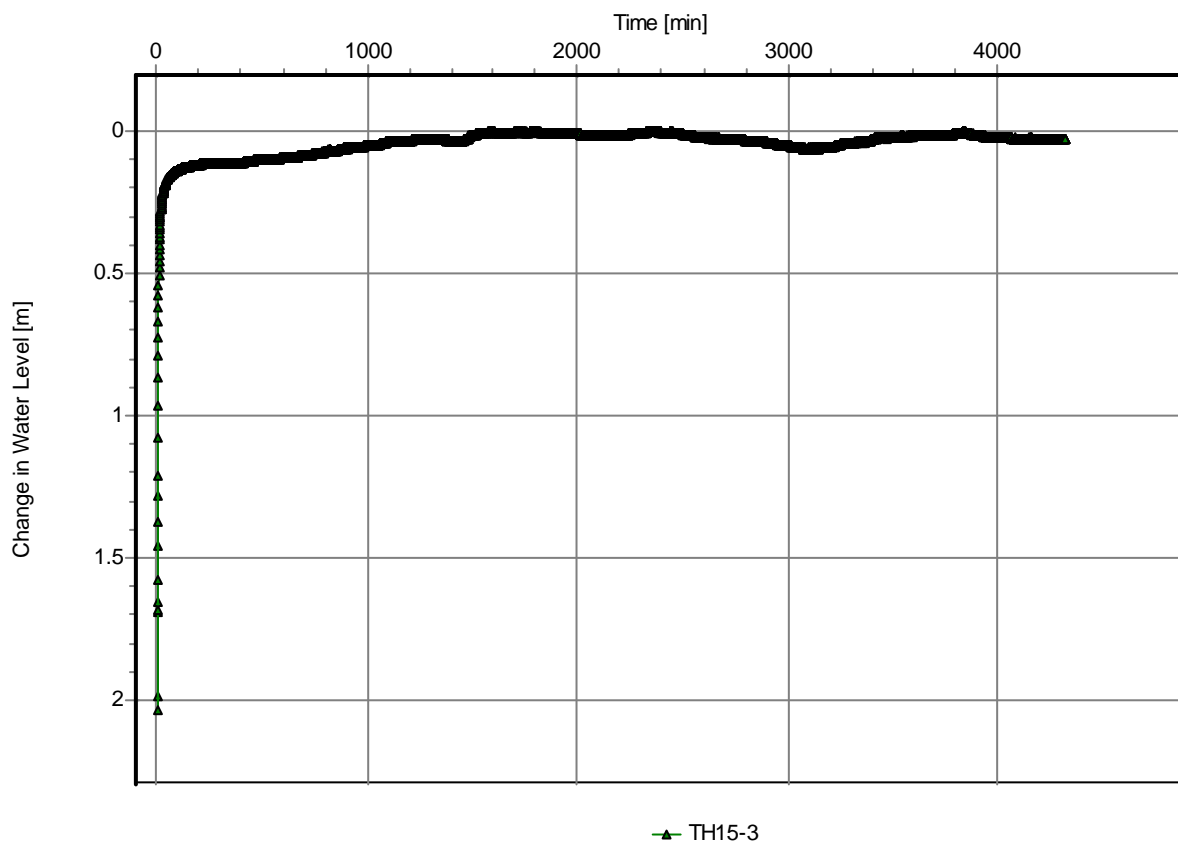
**Slug Test Analysis Report**

Project: Sewage Lagoon Groundwater Assessment

Number: 19-6835-1

Client: Village of Bawlf

TH15-3 [Time vs. Change in Water Level Plot]

Slug Test: **TH15-3**Analysis Method: **Time vs. Change in Water Level Plot**Analysis Results:

<u>Test parameters:</u>	Test Well:	TH15-3	Aquifer Thickness:	1.85 [m]
	Casing radius:	0.025 [m]		
	Screen length:	1.85 [m]		
	Boring radius:	0.08 [m]		

Comments:

Evaluated by: Milan B

Evaluation Date: 1/21/2016



**Thurber Engineering Ltd.**

4127 Roper Road

Edmonton, Alberta, T6B 3S5

Phone: 780 438-1460

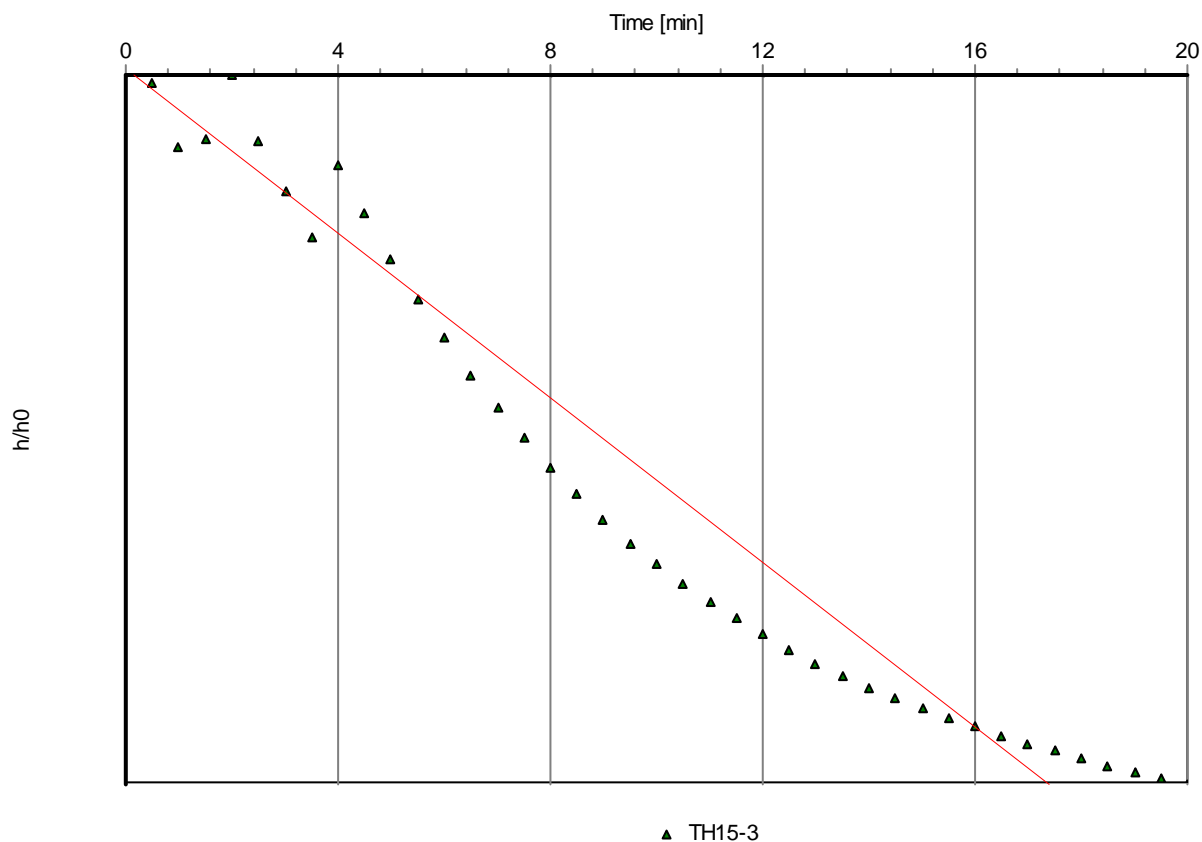
**Slug Test Analysis Report**

Project: Sewage Lagoon Groundwater Assessment

Number: 19-6835-1

Client: Village of Bawlf

TH15-3 [Bouwer &amp; Rice]

Slug Test: **TH15-3**Analysis Method: **Bouwer & Rice**Analysis Results:

Conductivity: 8.63E-7 [m/s]

Test parameters:

Test Well: TH15-3  
Casing radius: 0.025 [m]  
Screen length: 1.85 [m]  
Boring radius: 0.08 [m]  
  
r(eff): 0.045 [m]

Aquifer Thickness: 1.85 [m]  
Gravel Pack Porosity (%) 25

Comments:

Evaluated by: Milan B

Evaluation Date: 1/26/2016

**Thurber Engineering Ltd.**

4127 Roper Road

Edmonton, Alberta, T6B 3S5

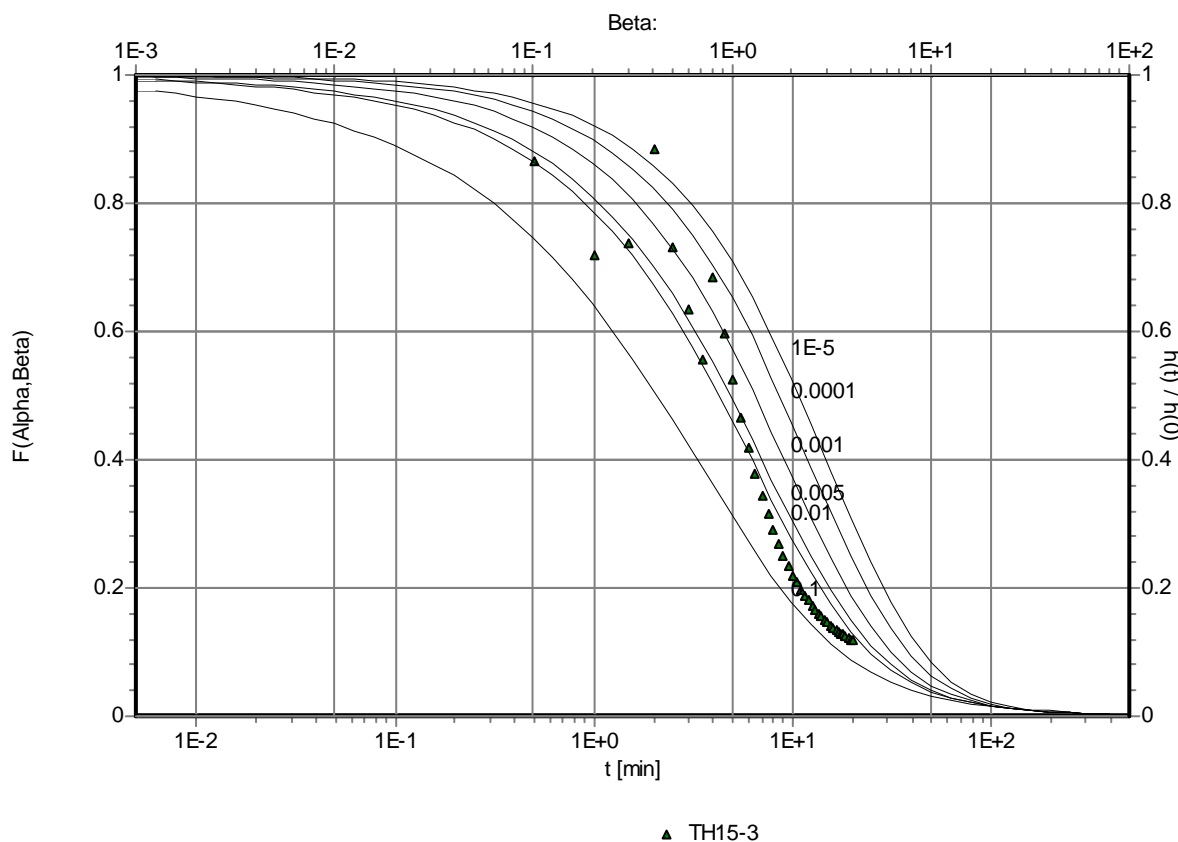
Phone: 780 438-1460

**Slug Test Analysis Report**

Project: Sewage Lagoon Groundwater Assessment

Number: 19-6835-1

Client: Village of Bawlf

**TH15-3 [Cooper-Bredehoeft-Papadopoulos]****Slug Test:** TH15-3**Analysis Method:** Cooper-Bredehoeft-Papadopoulos

<b>Analysis Results:</b>	Transmissivity:	2.11E-6 [m <sup>2</sup> /s]	Conductivity:	1.14E-6 [m/s]
	Storativity:	4.88E-4		

<b>Test parameters:</b>	Test Well:	TH15-3	Aquifer Thickness:	1.85 [m]
	Casing radius:	0.025 [m]	Alpha:	0.005
	Screen length:	1.85 [m]		
	Boring radius:	0.08 [m]		
	$r(c)$ :	0.08 [m]		

**Comments:**

Evaluated by: Milan B

Evaluation Date: 1/21/2016

**Thurber Engineering Ltd.**

4127 Roper Road

Edmonton, Alberta, T6B 3S5

Phone: 780 438-1460

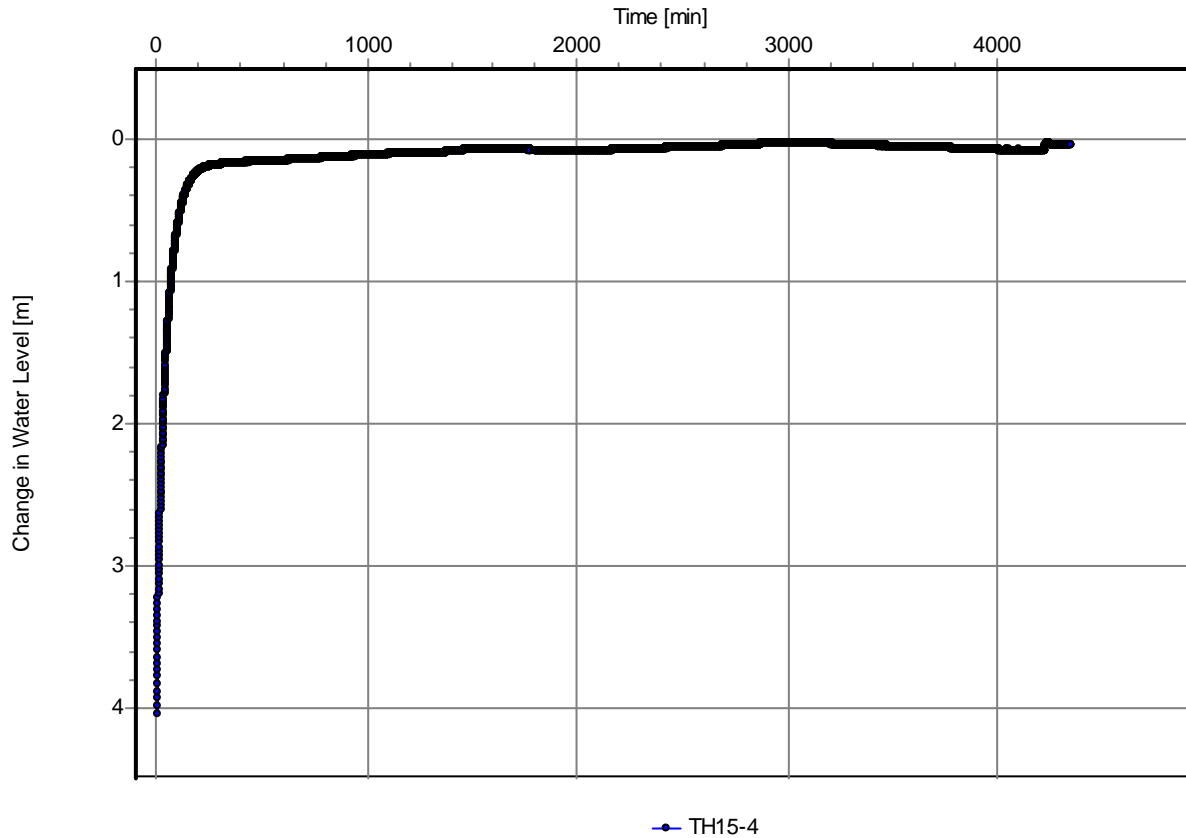
**Slug Test Analysis Report**

Project: Sewage Lagoon Groundwater Assessment

Number: 19-6835-1

Client: Village of Bawlf

TH15-4 [Time vs. Change in Water Level Plot]

Slug Test: **TH15-4**Analysis Method: **Time vs. Change in Water Level Plot**Analysis Results:

<u>Test parameters:</u>	Test Well:	TH15-4	Aquifer Thickness:	1.22 [m]
	Casing radius:	0.025 [m]		
	Screen length:	1.22 [m]		
	Boring radius:	0.08 [m]		

Comments:

Evaluated by: Milan B

Evaluation Date: 1/21/2016

**Thurber Engineering Ltd.**

4127 Roper Road

Edmonton, Alberta, T6B 3S5

Phone: 780 438-1460

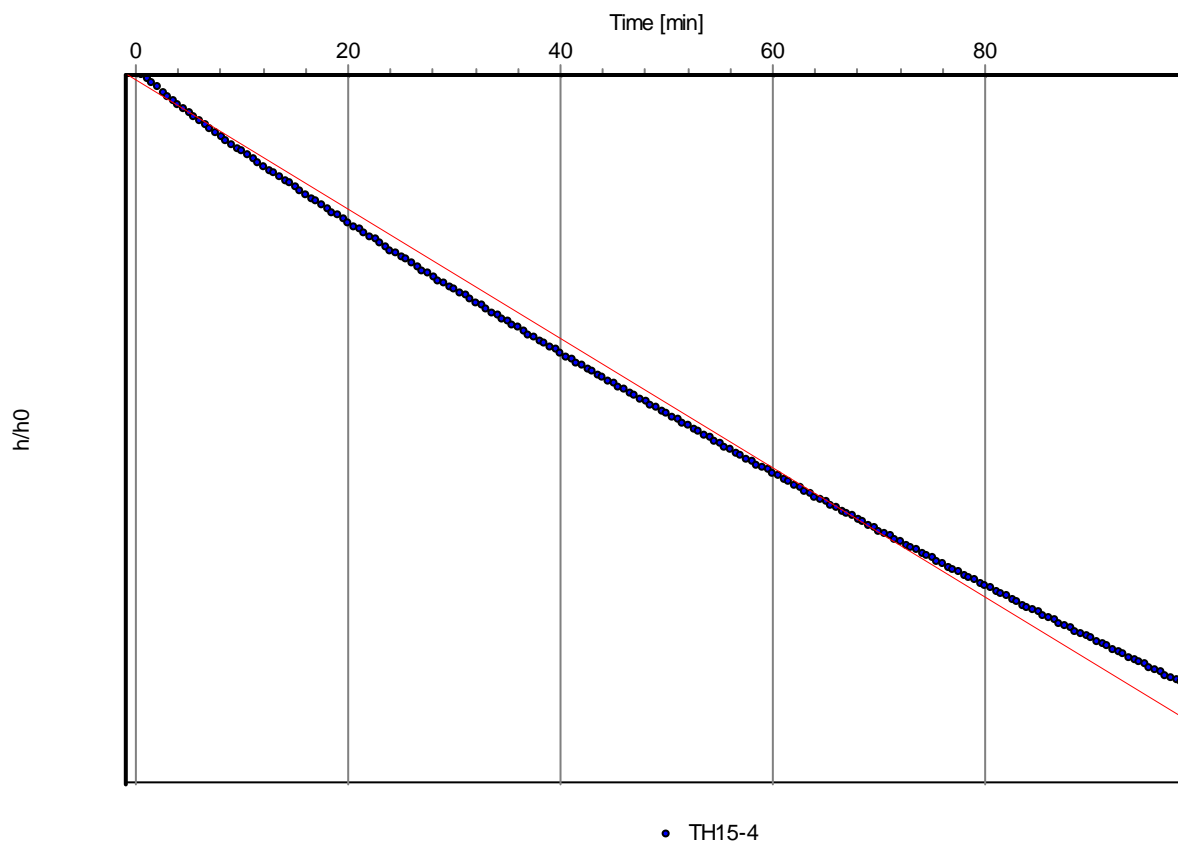
**Slug Test Analysis Report**

Project: Sewage Lagoon Groundwater Assessment

Number: 19-6835-1

Client: Village of Bawlf

TH15-4 [Bouwer &amp; Rice]

Slug Test: **TH15-4**Analysis Method: **Bouwer & Rice**Analysis Results:

Conductivity: 7.66E-7 [m/s]

Test parameters:

Test Well: TH15-4

Casing radius: 0.025 [m]

Screen length: 1.22 [m]

Boring radius: 0.08 [m]

r(eff): 0.045 [m]

Aquifer Thickness: 1.22 [m]

Gravel Pack Porosity (%) 25

Comments:

Evaluated by: Milan B

Evaluation Date: 1/21/2016

**Thurber Engineering Ltd.**

4127 Roper Road

Edmonton, Alberta, T6B 3S5

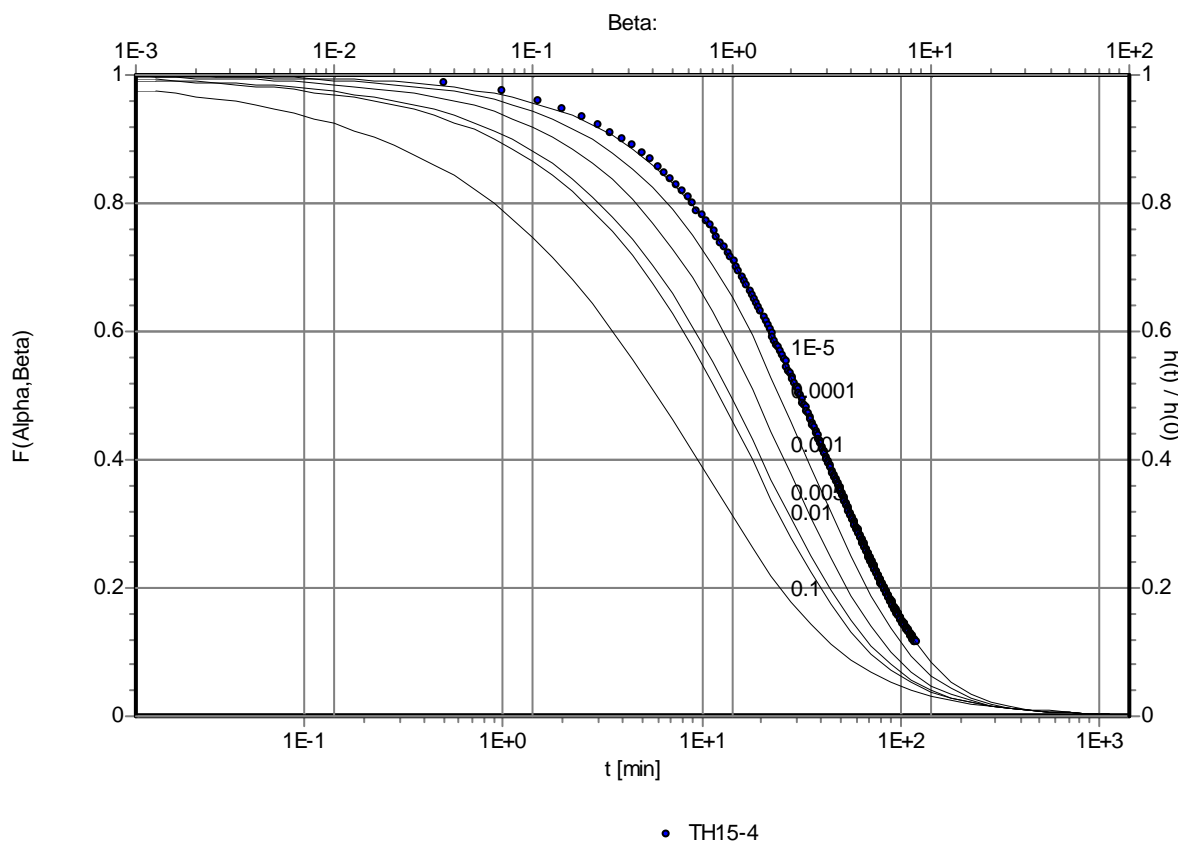
Phone: 780 438-1460

**Slug Test Analysis Report**

Project: Sewage Lagoon Groundwater Assessment

Number: 19-6835-1

Client: Village of Bawlf

**TH15-4 [Cooper-Bredehoeft-Papadopoulos]****Slug Test:** TH15-4**Analysis Method:** Cooper-Bredehoeft-Papadopoulos

<b>Analysis Results:</b>	Transmissivity:	7.36E-7 [m <sup>2</sup> /s]	Conductivity:	6.03E-7 [m/s]
	Storativity:	4.88E-4		

<b>Test parameters:</b>	Test Well:	TH15-4	Aquifer Thickness:	1.22 [m]
	Casing radius:	0.025 [m]	Alpha:	0.005
	Screen length:	1.22 [m]		
	Boring radius:	0.08 [m]		
	r(c):	0.08 [m]		

**Comments:**

Evaluated by: Milan B

Evaluation Date: 1/21/2016

**Thurber Engineering Ltd.**

4127 Roper Road

Edmonton, Alberta, T6B 3S5

Phone: 780 438-1460

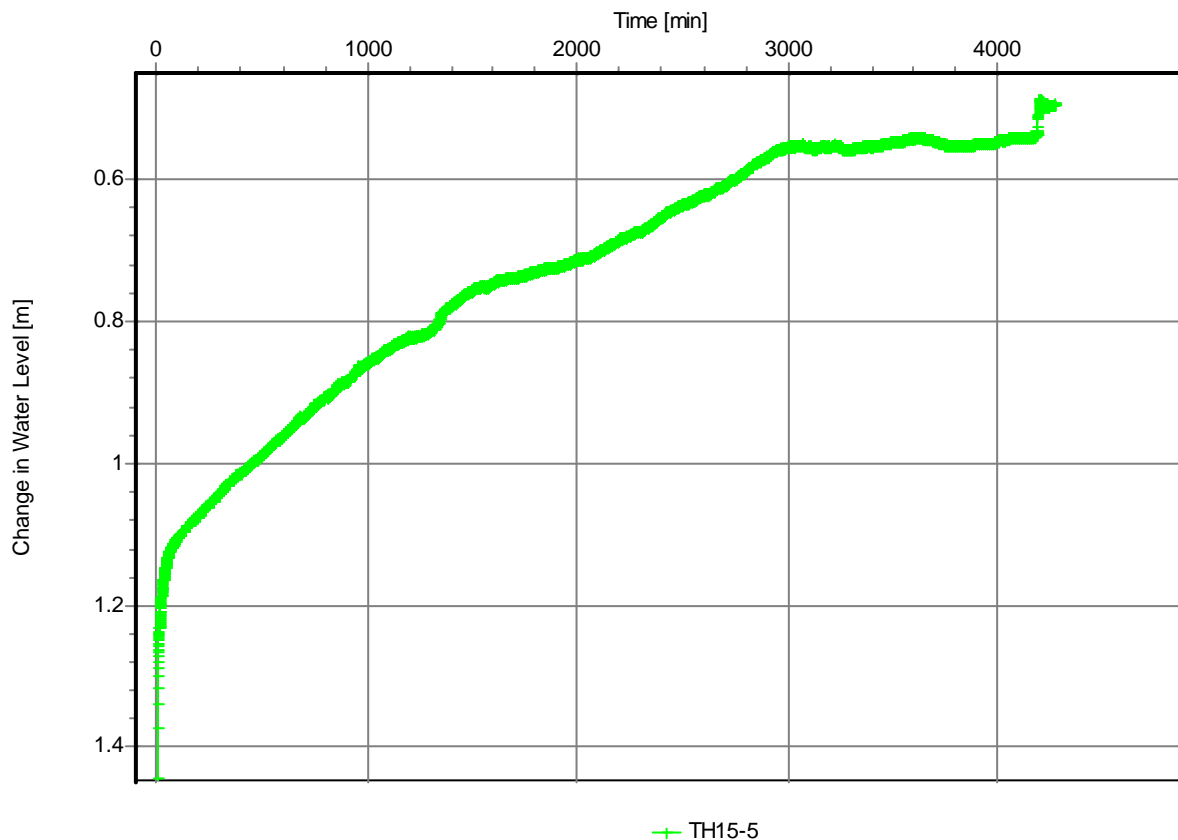
**Slug Test Analysis Report**

Project: Sewage Lagoon Groundwater Assessment

Number: 19-6835-1

Client: Village of Bawlf

TH15-5 [Time vs. Change in Water Level Plot]

Slug Test: **TH15-5**Analysis Method: **Time vs. Change in Water Level Plot**Analysis Results:

<u>Test parameters:</u>	Test Well:	TH15-5	Aquifer Thickness:	1.27 [m]
	Casing radius:	0.025 [m]		
	Screen length:	1.27 [m]		
	Boring radius:	0.08 [m]		

Comments:

Evaluated by: Milan B

Evaluation Date: 1/21/2016

**Thurber Engineering Ltd.**

4127 Roper Road

Edmonton, Alberta, T6B 3S5

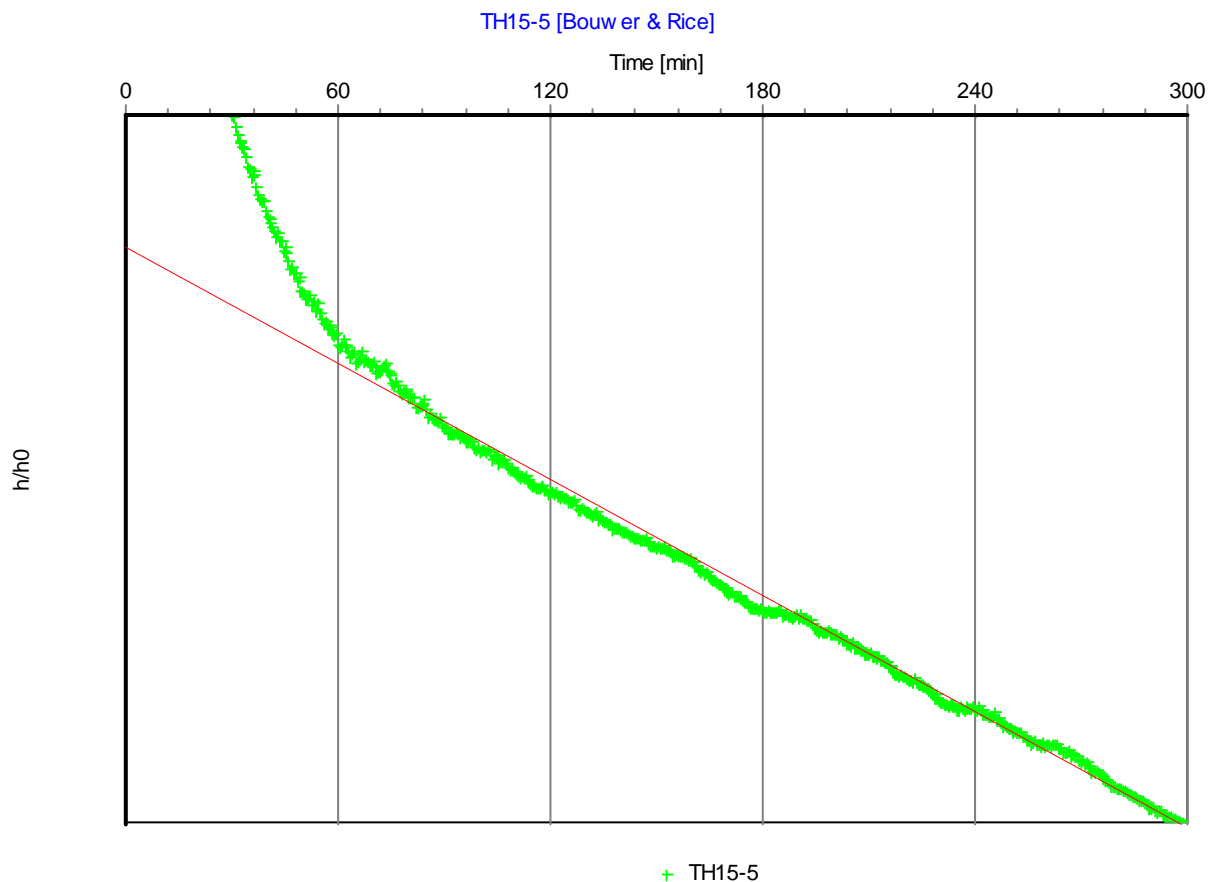
Phone: 780 438-1460

**Slug Test Analysis Report**

Project: Sewage Lagoon Groundwater Assessment

Number: 19-6835-1

Client: Village of Bawlf

Slug Test: **TH15-5**Analysis Method: **Bouwer & Rice**Analysis Results:

Conductivity: 3.37E-9 [m/s]

Test parameters:

Test Well: TH15-5

Casing radius: 0.025 [m]

Screen length: 1.27 [m]

Boring radius: 0.08 [m]

r(eff): 0.045 [m]

Aquifer Thickness: 1.27 [m]

Gravel Pack Porosity (%) 25

Comments:

Evaluated by: Milan B

Evaluation Date: 1/21/2016

**Thurber Engineering Ltd.**

4127 Roper Road

Edmonton, Alberta, T6B 3S5

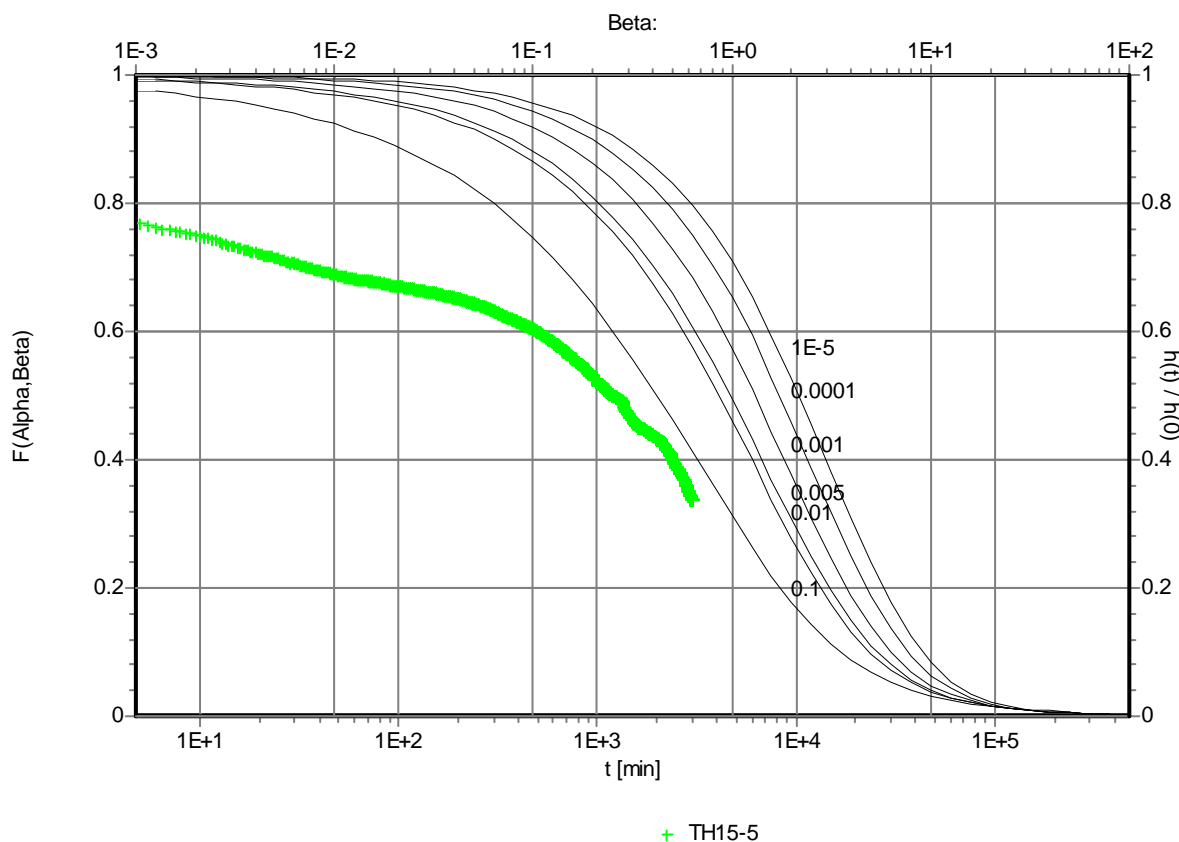
Phone: 780 438-1460

**Slug Test Analysis Report**

Project: Sewage Lagoon Groundwater Assessment

Number: 19-6835-1

Client: Village of Bawlf

**TH15-5 [Cooper-Bredehoeft-Papadopoulos]****Slug Test:** TH15-5**Analysis Method:** Cooper-Bredehoeft-Papadopoulos

<b>Analysis Results:</b>	Transmissivity:	2.19E-9 [m <sup>2</sup> /s]	Conductivity:	1.72E-9 [m/s]
	Storativity:	4.88E-4		

<b>Test parameters:</b>	Test Well:	TH15-5	Aquifer Thickness:	1.27 [m]
	Casing radius:	0.025 [m]	Alpha:	0.005
	Screen length:	1.27 [m]		
	Boring radius:	0.08 [m]		
	r(c):	0.08 [m]		

**Comments:**

Evaluated by: Milan B

Evaluation Date: 1/21/2016





## **APPENDIX E**

### **Selected Water Well Records**



# Water Well Drilling Report

[View in Imperial](#) [Export to Excel](#)

GIC Well ID 134795

GoA Well Tag No.

Drilling Company Well ID

Date Report Received

The driller supplies the data contained in this report. The Province disclaims responsibility for its accuracy. The information on this report will be retained in a public database.

GOWN ID

Well Identification and Location										Measurement in Metric	
<b>Owner Name</b> LEIREN, MORRIS		<b>Address</b> P.O. BOX 64 BAWLF			<b>Town</b>		<b>Province</b>		<b>Country</b>	<b>Postal Code</b> T0B 0J0	
<b>Location</b>	<b>1/4 or LSD</b> SW	<b>SEC</b> 30	<b>TWP</b> 045	<b>RGE</b> 17	<b>W of MER</b> 4	<b>Lot</b>	<b>Block</b>	<b>Plan</b>	<b>Additional Description</b>		
<b>Measured from Boundary of</b>					<b>GPS Coordinates in Decimal Degrees (NAD 83)</b>						
_____ m from _____					Latitude <u>52.905334</u> Longitude <u>-112.465181</u>					Elevation <u>707.14</u> m	
_____ m from _____					How Location Obtained					How Elevation Obtained	
					Map					Estimated	

Drilling Information	
<b>Method of Drilling</b> Drilled	<b>Type of Work</b> New Well
<b>Proposed Well Use</b> Domestic & Stock	

Formation Log			Measurement in Metric
Depth from ground level (m)	Water Bearing	Lithology Description	
32.00		Clay	
33.53	Yes	Water Bearing Coal	
35.05		Coal	

Yield Test Summary			Measurement in Metric
<b>Recommended Pump Rate</b> <u>0.00</u> L/min			
<b>Test Date</b>	<b>Water Removal Rate (L/min)</b>	<b>Static Water Level (m)</b>	
1955/07/07		4.57	

Well Completion				Measurement in Metric
<b>Total Depth Drilled</b>	<b>Finished Well Depth</b>	<b>Start Date</b>	<b>End Date</b>	
35.05 m		1955/07/04	1955/07/07	
<b>Borehole</b>				
<b>Diameter (cm)</b>	<b>From (m)</b>	<b>To (m)</b>		
0.00	0.00	35.05		
<b>Surface Casing (if applicable)</b>		<b>Well Casing/Liner</b>		
Steel				
<b>Size OD :</b> <u>10.16</u> cm		<b>Size OD :</b> <u>0.00</u> cm		
<b>Wall Thickness :</b> <u>0.000</u> cm		<b>Wall Thickness :</b> <u>0.000</u> cm		
<b>Bottom at :</b> <u>32.00</u> m		<b>Top at :</b> <u>0.00</u> m		
		<b>Bottom at :</b> <u>0.00</u> m		
<b>Perforations</b>				
<b>From (m)</b>	<b>To (m)</b>	<b>Diameter or Slot Width (cm)</b>	<b>Slot Length (cm)</b>	<b>Hole or Slot Interval(cm)</b>
Perforated by				
<b>Annular Seal</b> Drive Shoe				
<b>Placed from</b> <u>0.00</u> m <b>to</b> <u>0.00</u> m				
<b>Amount</b> _____				
<b>Other Seals</b>				
<b>Type</b>		<b>At (m)</b>		
<b>Screen Type</b>				
<b>Size OD :</b> <u>0.00</u> cm				
<b>From (m)</b>	<b>To (m)</b>	<b>Slot Size (cm)</b>		
<b>Attachment</b> _____				
<b>Top Fittings</b> _____		<b>Bottom Fittings</b> _____		
<b>Pack</b>				
<b>Type</b> _____		<b>Grain Size</b> _____		
<b>Amount</b> _____				

Contractor Certification	
<b>Name of Journeyman responsible for drilling/construction of well</b> UNKNOWN NA DRILLER	<b>Certification No</b> 1
<b>Company Name</b> SERVOLD, HAROLD	<b>Copy of Well report provided to owner</b> <b>Date approval holder signed</b>



# Water Well Drilling Report

[View in Imperial](#) [Export to Excel](#)

GIC Well ID 134795  
GoA Well Tag No.  
Drilling Company Well ID  
Date Report Received

GOWN ID

The driller supplies the data contained in this report. The Province disclaims responsibility for its accuracy. The information on this report will be retained in a public database.

Well Identification and Location										Measurement in Metric	
Owner Name		Address			Town		Province		Country	Postal Code	
LEIREN, MORRIS		P.O. BOX 64 BAWLF								T0B 0J0	
Location	1/4 or LSD	SEC	TWP	RGE	W of MER	Lot	Block	Plan	Additional Description		
	SW	30	045	17	4						
Measured from Boundary of					GPS Coordinates in Decimal Degrees (NAD 83)						
_____ m from					Latitude 52.905334 Longitude -112.465181					Elevation 707.14 m	
_____ m from					How Location Obtained					How Elevation Obtained	
					Map					Estimated	

Additional Information										Measurement in Metric
Distance From Top of Casing to Ground Level _____ cm										
Is Artesian Flow _____										
Rate _____ L/min										
Is Flow Control Installed _____										
Describe _____										
Recommended Pump Rate _____ 0.00 L/min										
Pump Installed _____										
Depth _____ m										
Recommended Pump Intake Depth (From TOC) _____ 0.00 m										
Type _____										
Make _____										
H.P. _____										
Model (Output Rating) _____										
Did you Encounter Saline Water (>4000 ppm TDS) _____										
Depth _____ m										
Well Disinfected Upon Completion _____										
Gas _____										
Depth _____ m										
Geophysical Log Taken _____										
Submitted to ESRD _____										
Sample Collected for Potability _____										
Submitted to ESRD _____										
Additional Comments on Well										
SEE VG CHEM SAMPLE #8713467										

Yield Test			Taken From Ground Level	Measurement in Metric
			Depth to water level	
Test Date	Start Time	Static Water Level		
1955/07/07	12:00 AM	4.57 m		
			Drawdown (m)	Recovery (m)
			Elapsed Time	
			Minutes:Sec	
Method of Water Removal				
Type _____				
Removal Rate _____ L/min				
Depth Withdrawn From _____ 0.00 m				
If water removal period was < 2 hours, explain why				

Water Diverted for Drilling		
Water Source	Amount Taken	Diversion Date & Time
	L	

Contractor Certification	
Name of Journeyman responsible for drilling/construction of well	Certification No
UNKNOWN NA DRILLER	1
Company Name	Copy of Well report provided to owner
SERVOLD, HAROLD	Date approval holder signed



# Water Well Drilling Report

[View in Imperial](#) [Export to Excel](#)

GIC Well ID 143264  
GoA Well Tag No.  
Drilling Company Well ID  
Date Report Received 1986/04/28

GOWN ID

The driller supplies the data contained in this report. The Province disclaims responsibility for its accuracy. The information on this report will be retained in a public database.

Well Identification and Location										Measurement in Metric		
Owner Name		Address			Town		Province		Country		Postal Code	
LARSON, TED		BAWLF										
Location		1/4 or LSD	SEC	TWP	RGE	W of MER	Lot	Block	Plan	Additional Description		
NW			23	045	18	4						
Measured from Boundary of					GPS Coordinates in Decimal Degrees (NAD 83)					Elevation		
_____ m from					Latitude 52.897914 Longitude -112.513541					_____ m		
_____ m from					How Location Obtained					How Elevation Obtained		
					Map					Not Obtained		

Drilling Information	
Method of Drilling	Type of Work
Rotary	New Well
Proposed Well Use	
Stock	

Formation Log			Measurement in Metric	
Depth from ground level (m)	Water Bearing	Lithology Description		
12.19		Clay		
18.29		Sand		

Yield Test Summary				Measurement in Metric	
Recommended Pump Rate				31.82 L/min	
Test Date	Water Removal Rate (L/min)		Static Water Level (m)		
1985/09/10	31.82		7.92		

Well Completion				Measurement in Metric	
Total Depth Drilled	Finished Well Depth	Start Date	End Date		
18.29 m		1985/08/28	1985/09/10		
Borehole					
Diameter (cm)	From (m)		To (m)		
0.00	0.00		18.29		
Surface Casing (if applicable)			Well Casing/Liner		
Steel			Steel		
Size OD : 16.51 cm			Size OD : 11.43 cm		
Wall Thickness : 0.478 cm			Wall Thickness : 0.318 cm		
Bottom at : 12.19 m			Top at : 10.67 m		
			Bottom at : 18.29 m		
Perforations					
From (m)	To (m)	Diameter or Slot Width (cm)	Slot Length (cm)	Hole or Slot Interval (cm)	
12.19	18.29	0.000		0.00	
Perforated by Torch					
Annular Seal Unknown					
Placed from 0.00 m to 12.19 m					
Amount					
Other Seals					
Type			At (m)		
Screen Type					
Size OD : 0.00 cm					
From (m)		To (m)		Slot Size (cm)	
Attachment					
Top Fittings			Bottom Fittings		
Pack					
Type			Grain Size		
Amount					

Contractor Certification	
Name of Journeyman responsible for drilling/construction of well	Certification No
UNKNOWN NA DRILLER	1
Company Name	Copy of Well report provided to owner
GENETH CONSTRUCTION/DIVISION OF 305-137 ALBERTA LTD.	Date approval holder signed



# Water Well Drilling Report

[View in Imperial](#) [Export to Excel](#)

GIC Well ID 143264  
GoA Well Tag No.  
Drilling Company Well ID  
Date Report Received 1986/04/28

GOWN ID

The driller supplies the data contained in this report. The Province disclaims responsibility for its accuracy. The information on this report will be retained in a public database.

Well Identification and Location										Measurement in Metric	
Owner Name		Address		Town		Province		Country		Postal Code	
LARSON, TED		BAWLF									
Location	1/4 or LSD	SEC	TWP	RGE	W of MER	Lot	Block	Plan	Additional Description		
	NW	23	045	18	4						
Measured from Boundary of					GPS Coordinates in Decimal Degrees (NAD 83)						
_____ m from					Latitude 52.897914 Longitude -112.513541					Elevation _____ m	
_____ m from					How Location Obtained					How Elevation Obtained	
					Map					Not Obtained	

Additional Information										Measurement in Metric	
Distance From Top of Casing to Ground Level _____ cm											
Is Artesian Flow _____											
Rate _____ L/min											
Is Flow Control Installed _____											
Describe _____											
Recommended Pump Rate					31.82 L/min					Pump Installed _____	Depth _____ m
Recommended Pump Intake Depth (From TOC)					15.24 m					Type _____	Make _____ H.P. _____
										Model (Output Rating) _____	
Did you Encounter Saline Water (>4000 ppm TDS) _____					Depth _____ m					Well Disinfected Upon Completion _____	
Gas _____					Depth _____ m					Geophysical Log Taken _____	
										Submitted to ESRD _____	
Additional Comments on Well										Sample Collected for Potability _____ Submitted to ESRD _____	

Yield Test			Taken From Ground Level	Measurement in Metric
			Depth to water level	
Test Date	Start Time	Static Water Level		
1985/09/10	12:00 AM	7.92 m		
			Drawdown (m)	Elapsed Time
				Minutes:Sec
				Recovery (m)
Method of Water Removal				
Type Bailer				
Removal Rate 31.82 L/min				
Depth Withdrawn From 16.76 m				
If water removal period was < 2 hours, explain why				

Water Diverted for Drilling		
Water Source	Amount Taken	Diversion Date & Time
	L	

Contractor Certification	
Name of Journeyman responsible for drilling/construction of well	Certification No
UNKNOWN NA DRILLER	1
Company Name	Copy of Well report provided to owner Date approval holder signed
GENETH CONSTRUCTION/DIVISION OF 305-137 ALBERTA LTD.	



# Water Well Drilling Report

[View in Imperial](#) [Export to Excel](#)

GIC Well ID 143265  
GoA Well Tag No.  
Drilling Company Well ID  
Date Report Received 1986/04/28

GOWN ID

The driller supplies the data contained in this report. The Province disclaims responsibility for its accuracy. The information on this report will be retained in a public database.

Well Identification and Location										Measurement in Metric	
Owner Name		Address		Town		Province		Country		Postal Code	
LARSON, TED		BAWLF									
Location		1/4 or LSD	SEC	TWP	RGE	W of MER	Lot	Block	Plan	Additional Description	
NW		23	045	18	4						
Measured from Boundary of				GPS Coordinates in Decimal Degrees (NAD 83)				Elevation			
_____ m from				Latitude 52.897914 Longitude -112.513541				_____ m			
_____ m from				How Location Obtained				How Elevation Obtained			
				Map				Not Obtained			

Drilling Information	
Method of Drilling	Type of Work
Rotary	New Well
Proposed Well Use	
Domestic	

Formation Log			Measurement in Metric		
Depth from ground level (m)	Water Bearing	Lithology Description			
18.29		Clay			
21.34		Shale			
39.01		Bentonitic Shale			
39.62		Coal			

Yield Test Summary			Measurement in Metric		
Recommended Pump Rate 4.55 L/min					
Test Date	Water Removal Rate (L/min)	Static Water Level (m)			
1985/08/27	5.00	3.05			

Well Completion			Measurement in Metric		
Total Depth Drilled	Finished Well Depth	Start Date	End Date		
39.62 m		1985/03/23	1985/08/27		
Borehole					
Diameter (cm)	From (m)	To (m)			
0.00	0.00	39.62			
Surface Casing (if applicable)			Well Casing/Liner		
Steel			Steel		
Size OD : 16.51 cm			Size OD : 11.43 cm		
Wall Thickness : 0.478 cm			Wall Thickness : 0.318 cm		
Bottom at : 21.34 m			Top at : 19.81 m		
			Bottom at : 39.01 m		
Perforations					
From (m)	To (m)	Diameter or Slot Width (cm)	Slot Length (cm)	Hole or Slot Interval(cm)	
Perforated by Unknown					
Annular Seal Unknown					
Placed from 0.00 m to 21.34 m					
Amount					
Other Seals					
Type			At (m)		
Screen Type					
Size OD : 0.00 cm					
From (m)	To (m)	Slot Size (cm)			
Attachment					
Top Fittings			Bottom Fittings		
Pack					
Type			Grain Size		
Amount					

Contractor Certification	
Name of Journeyman responsible for drilling/construction of well	Certification No
UNKNOWN NA DRILLER	1
Company Name	Copy of Well report provided to owner
GENETH CONSTRUCTION/DIVISION OF 305-137 ALBERTA LTD.	Date approval holder signed



# Water Well Drilling Report

[View in Imperial](#) [Export to Excel](#)

GIC Well ID 143265  
GoA Well Tag No.  
Drilling Company Well ID  
Date Report Received 1986/04/28

GOWN ID

The driller supplies the data contained in this report. The Province disclaims responsibility for its accuracy. The information on this report will be retained in a public database.

Well Identification and Location										Measurement in Metric	
Owner Name		Address		Town		Province		Country		Postal Code	
LARSON, TED		BAWLF									
Location	1/4 or LSD	SEC	TWP	RGE	W of MER	Lot	Block	Plan	Additional Description		
	NW	23	045	18	4						
Measured from Boundary of					GPS Coordinates in Decimal Degrees (NAD 83)						
_____ m from					Latitude 52.897914 Longitude -112.513541					Elevation _____ m	
_____ m from					How Location Obtained					How Elevation Obtained	
					Map					Not Obtained	

Additional Information										Measurement in Metric
Distance From Top of Casing to Ground Level _____ cm										
Is Artesian Flow _____										
Rate _____ L/min										
Is Flow Control Installed _____										
Describe _____										
Recommended Pump Rate _____ 4.55 L/min										
Pump Installed _____										
Depth _____ m										
Recommended Pump Intake Depth (From TOC) _____ 33.53 m										
Type _____										
Make _____										
H.P. _____										
Model (Output Rating) _____										
Did you Encounter Saline Water (>4000 ppm TDS) _____										
Depth _____ m										
Well Disinfected Upon Completion _____										
Gas _____										
Depth _____ m										
Geophysical Log Taken _____										
Submitted to ESRD _____										
Sample Collected for Potability _____										
Submitted to ESRD _____										
Additional Comments on Well _____										

Yield Test			Taken From Ground Level	Measurement in Metric
			Depth to water level	
Test Date	Start Time	Static Water Level		
1985/08/27	12:00 AM	3.05 m		
			Drawdown (m)	Recovery (m)
			Elapsed Time	
			Minutes:Sec	
Method of Water Removal				
Type Bailer				
Removal Rate 5.00 L/min				
Depth Withdrawn From 36.58 m				
If water removal period was < 2 hours, explain why				

Water Diverted for Drilling		
Water Source	Amount Taken	Diversion Date & Time
	L	

Contractor Certification	
Name of Journeyman responsible for drilling/construction of well	Certification No
UNKNOWN NA DRILLER	1
Company Name	Copy of Well report provided to owner
GENETH CONSTRUCTION/DIVISION OF 305-137 ALBERTA LTD.	Date approval holder signed



# Water Well Drilling Report

[View in Imperial](#) [Export to Excel](#)

GIC Well ID 143401  
GoA Well Tag No.  
Drilling Company Well ID  
Date Report Received 1958/04/07

GOWN ID

The driller supplies the data contained in this report. The Province disclaims responsibility for its accuracy. The information on this report will be retained in a public database.

Well Identification and Location										Measurement in Metric		
Owner Name		Address			Town		Province		Country		Postal Code	
HIWAY SVC		BAWLF										
Location		1/4 or LSD	SEC	TWP	RGE	W of MER	Lot	Block	Plan	Additional Description		
SW			31	045	17	4						
Measured from Boundary of					GPS Coordinates in Decimal Degrees (NAD 83)							
_____ m from					Latitude 52.919817 Longitude -112.465188					Elevation _____ m		
_____ m from					How Location Obtained					How Elevation Obtained		
					Not Verified					Not Obtained		

Drilling Information	
Method of Drilling	Type of Work
Cable Tool	New Well
Proposed Well Use	
Domestic	

Formation Log			Measurement in Metric	
Depth from ground level (m)	Water Bearing	Lithology Description		
18.29		Clay		
30.48		Clay		
48.77		Clay		
53.95	Yes	Water Bearing Sandstone		
56.39		Shale		

Yield Test Summary			Measurement in Metric	
Recommended Pump Rate			0.00 L/min	
Test Date	Water Removal Rate (L/min)	Static Water Level (m)		
1955/06/27		10.97		

Well Completion			Measurement in Metric	
Total Depth Drilled	Finished Well Depth	Start Date	End Date	
56.39 m			1955/06/27	
Borehole				
Diameter (cm)	From (m)	To (m)		
0.00	0.00	56.39		
Surface Casing (if applicable)		Well Casing/Liner		
Steel				
Size OD :	7.62 cm	Size OD :	0.00 cm	
Wall Thickness :	0.000 cm	Wall Thickness :	0.000 cm	
Bottom at :	51.82 m	Top at :	0.00 m	
		Bottom at :	0.00 m	
Perforations				
From (m)	To (m)	Diameter or Slot Width (cm)	Slot Length (cm)	Hole or Slot Interval(cm)
Perforated by				
Annular Seal Drive Shoe				
Placed from 0.00 m to 0.00 m				
Amount				
Other Seals				
Type		At (m)		
Screen Type				
Size OD : 0.00 cm				
From (m)	To (m)	Slot Size (cm)		
Attachment				
Top Fittings		Bottom Fittings		
Pack				
Type		Grain Size		
Amount				

Contractor Certification	
Name of Journeyman responsible for drilling/construction of well	Certification No
UNKNOWN NA DRILLER	1
Company Name	Copy of Well report provided to owner
SERVOLD, HAROLD	Date approval holder signed





# Water Well Drilling Report

[View in Imperial](#) [Export to Excel](#)

GIC Well ID 143401  
GoA Well Tag No.  
Drilling Company Well ID  
Date Report Received 1958/04/07

GOWN ID

The driller supplies the data contained in this report. The Province disclaims responsibility for its accuracy. The information on this report will be retained in a public database.

Well Identification and Location										Measurement in Metric	
Owner Name		Address			Town		Province		Country	Postal Code	
HIWAY SVC		BAWLF									
Location	1/4 or LSD	SEC	TWP	RGE	W of MER	Lot	Block	Plan	Additional Description		
	SW	31	045	17	4						
Measured from Boundary of					GPS Coordinates in Decimal Degrees (NAD 83)						
_____ m from					Latitude 52.919817 Longitude -112.465188					Elevation _____ m	
_____ m from					How Location Obtained					How Elevation Obtained	
					Not Verified					Not Obtained	

Additional Information										Measurement in Metric	
Distance From Top of Casing to Ground Level _____ cm											
Is Artesian Flow _____											
Rate _____ L/min											
Is Flow Control Installed _____											
Describe _____											
Recommended Pump Rate					0.00 L/min		Pump Installed _____		Depth _____ m		
Recommended Pump Intake Depth (From TOC)					0.00 m		Type _____		Make _____ H.P. _____		
										Model (Output Rating) _____	
Did you Encounter Saline Water (>4000 ppm TDS) _____					Depth _____ m		Well Disinfected Upon Completion _____				
Gas _____					Depth _____ m		Geophysical Log Taken _____				
										Submitted to ESRD _____	
Additional Comments on Well										Sample Collected for Potability _____ Submitted to ESRD <u>Yes</u>	

Yield Test			Taken From Ground Level	Measurement in Metric
			Depth to water level	
Test Date	Start Time	Static Water Level		
1955/06/27	12:00 AM	10.97 m		
			Drawdown (m)	Elapsed Time
				Minutes:Sec
Method of Water Removal				
Type _____				
Removal Rate _____ L/min				
Depth Withdrawn From _____ 0.00 m				
If water removal period was < 2 hours, explain why				

Water Diverted for Drilling		
Water Source	Amount Taken	Diversion Date & Time
	L	

Contractor Certification	
Name of Journeyman responsible for drilling/construction of well	Certification No
UNKNOWN NA DRILLER	1
Company Name	Copy of Well report provided to owner
SERVOLD, HAROLD	Date approval holder signed



# Water Well Drilling Report

[View in Imperial](#) [Export to Excel](#)

GIC Well ID 143407  
GoA Well Tag No.  
Drilling Company Well ID  
Date Report Received 1982/01/27

GOWN ID

The driller supplies the data contained in this report. The Province disclaims responsibility for its accuracy. The information on this report will be retained in a public database.

Well Identification and Location										Measurement in Metric	
Owner Name		Address		Town		Province		Country		Postal Code	
BAWLF, VILLAGE OF		BAWLF									
Location		1/4 or LSD	SEC	TWP	RGE	W of MER	Lot	Block	Plan	Additional Description	
SW		31	045	17	4						
Measured from Boundary of					GPS Coordinates in Decimal Degrees (NAD 83)						
_____ m from					Latitude 52.919817 Longitude -112.465188					Elevation _____ m	
_____ m from					How Location Obtained					How Elevation Obtained	
					Map					Not Obtained	

Drilling Information	
Method of Drilling	Type of Work
Cable Tool	New Well
Proposed Well Use	
Municipal	

Formation Log			Measurement in Metric
Depth from ground level (m)	Water Bearing	Lithology Description	
0.61		Topsoil	
5.79		Brown Clay & Rocks	
10.67		Black Sandy Clay	
19.51		Black Clay	
20.42		Light Sand & Gravel	
21.03		Clay & Shale	

Yield Test Summary			Measurement in Metric
Recommended Pump Rate			0.00 L/min
Test Date	Water Removal Rate (L/min)	Static Water Level (m)	
1981/09/25	272.77	3.35	

Well Completion				Measurement in Metric
Total Depth Drilled	Finished Well Depth	Start Date	End Date	
21.03 m		1981/09/20	1981/09/25	
Borehole				
Diameter (cm)	From (m)	To (m)		
0.00	0.00	21.03		
Surface Casing (if applicable)		Well Casing/Liner		
Steel				
Size OD :	21.92 cm	Size OD :	0.00 cm	
Wall Thickness :	0.650 cm	Wall Thickness :	0.000 cm	
Bottom at :	19.20 m	Top at :	0.00 m	
		Bottom at :	0.00 m	
Perforations				
From (m)	To (m)	Diameter or Slot Width (cm)	Slot Length (cm)	Hole or Slot Interval(cm)
Perforated by				
Annular Seal Drive Shoe				
Placed from 0.00 m to 19.20 m				
Amount				
Other Seals				
Type		At (m)		
Screen Type Stainless Steel				
Size OD : 19.05 cm				
From (m)	To (m)	Slot Size (cm)		
19.20	20.73	0.051		
Attachment Telescoped				
Top Fittings Packer		Bottom Fittings Plug		
Pack				
Type		Grain Size		
Amount 0.00				

Contractor Certification	
Name of Journeyman responsible for drilling/construction of well	Certification No
UNKNOWN NA DRILLER	1
Company Name	Copy of Well report provided to owner
SERVOLD & SONS DRILLING	Date approval holder signed



# Water Well Drilling Report

[View in Imperial](#) [Export to Excel](#)

GIC Well ID 143407  
GoA Well Tag No.  
Drilling Company Well ID  
Date Report Received 1982/01/27

GOWN ID

The driller supplies the data contained in this report. The Province disclaims responsibility for its accuracy. The information on this report will be retained in a public database.

Well Identification and Location										Measurement in Metric	
Owner Name		Address		Town		Province		Country		Postal Code	
BAWLF, VILLAGE OF		BAWLF									
Location	1/4 or LSD	SEC	TWP	RGE	W of MER	Lot	Block	Plan	Additional Description		
	SW	31	045	17	4						
Measured from Boundary of					GPS Coordinates in Decimal Degrees (NAD 83)						
_____ m from					Latitude 52.919817 Longitude -112.465188					Elevation _____ m	
_____ m from					How Location Obtained					How Elevation Obtained	
					Map					Not Obtained	

Additional Information										Measurement in Metric
Distance From Top of Casing to Ground Level _____ cm										
Is Artesian Flow _____										
Rate _____ L/min										
Is Flow Control Installed _____										
Describe _____										
Recommended Pump Rate		0.00 L/min		Pump Installed Yes		Depth _____ m				
Recommended Pump Intake Depth (From TOC)		17.68 m		Type SUB		Make JACUZZI		H.P. 3		
										Model (Output Rating) _____
Did you Encounter Saline Water (>4000 ppm TDS) _____				Depth _____ m		Well Disinfected Upon Completion _____				
Gas _____				Depth _____ m		Geophysical Log Taken _____				
										Submitted to ESRD _____
Sample Collected for Potability _____										Submitted to ESRD _____
Additional Comments on Well										
DRILLER REPORTS MED-HARD WATER, SEE VG CHEM SAMPLE #886599										

Yield Test			Taken From Ground Level	Measurement in Metric
			Depth to water level	
Test Date	Start Time	Static Water Level		
1981/09/25	12:00 AM	3.35 m		
			Drawdown (m)	Elapsed Time
				Minutes:Sec
				Recovery (m)
Method of Water Removal				
Type Pump				
Removal Rate 272.77 L/min				
Depth Withdrawn From 14.02 m				
If water removal period was < 2 hours, explain why				

Water Diverted for Drilling		
Water Source	Amount Taken	Diversion Date & Time
	L	

Contractor Certification	
Name of Journeyman responsible for drilling/construction of well	Certification No
UNKNOWN NA DRILLER	1
Company Name	Copy of Well report provided to owner
SERVOLD & SONS DRILLING	Date approval holder signed



# Water Well Drilling Report

[View in Imperial](#) [Export to Excel](#)

GIC Well ID 143408  
GoA Well Tag No.  
Drilling Company Well ID  
Date Report Received 1988/03/21

GOWN ID

The driller supplies the data contained in this report. The Province disclaims responsibility for its accuracy. The information on this report will be retained in a public database.

Well Identification and Location										Measurement in Metric		
Owner Name		Address			Town		Province		Country		Postal Code	
ALTA WHEAT POOL		DAYSLAND										
Location		1/4 or LSD	SEC	TWP	RGE	W of MER	Lot	Block	Plan	Additional Description		
SW			31	045	17	4						
Measured from Boundary of					GPS Coordinates in Decimal Degrees (NAD 83)					Elevation		
_____ m from					Latitude 52.919817 Longitude -112.465188					_____ m		
_____ m from					How Location Obtained					How Elevation Obtained		
					Not Verified					Not Obtained		

Drilling Information	
Method of Drilling	Type of Work
Rotary	New Well
Proposed Well Use	
Domestic	

Formation Log			Measurement in Metric		
Depth from ground level (m)	Water Bearing	Lithology Description			
10.67		Till & Clay			
25.91		Brown Shale			
27.43		Shale			
30.48		Sandstone			

Yield Test Summary			Measurement in Metric		
Recommended Pump Rate			0.00 L/min		
Test Date	Water Removal Rate (L/min)	Static Water Level (m)			
1987/11/23	22.73	4.57			

Well Completion			Measurement in Metric		
Total Depth Drilled	Finished Well Depth	Start Date	End Date		
30.48 m			1987/11/23		
Borehole					
Diameter (cm)	From (m)	To (m)			
0.00	0.00	30.48			
Surface Casing (if applicable)			Well Casing/Liner		
Steel					
Size OD :	14.12 cm	Size OD :	0.00 cm		
Wall Thickness :	0.000 cm	Wall Thickness :	0.000 cm		
Bottom at :	25.91 m	Top at :	0.00 m		
			Bottom at : 0.00 m		
Perforations					
From (m)	To (m)	Diameter or Slot Width (cm)	Slot Length (cm)	Hole or Slot Interval(cm)	
Perforated by					
Annular Seal Driven					
Placed from 0.00 m to 25.91 m					
Amount					
Other Seals					
Type			At (m)		
Screen Type					
Size OD : 0.00 cm					
From (m)	To (m)	Slot Size (cm)			
Attachment					
Top Fittings Bottom Fittings					
Pack					
Type			Grain Size		
Amount					

Contractor Certification	
Name of Journeyman responsible for drilling/construction of well	Certification No
UNKNOWN NA DRILLER	1
Company Name	Copy of Well report provided to owner Date approval holder signed
GENETH CONSTRUCTION/DIVISION OF 305-137 ALBERTA LTD.	



# Water Well Drilling Report

[View in Imperial](#) [Export to Excel](#)

GIC Well ID 143408  
GoA Well Tag No.  
Drilling Company Well ID  
Date Report Received 1988/03/21

GOWN ID

The driller supplies the data contained in this report. The Province disclaims responsibility for its accuracy. The information on this report will be retained in a public database.

Well Identification and Location										Measurement in Metric	
Owner Name		Address			Town		Province		Country	Postal Code	
ALTA WHEAT POOL		DAYSLAND									
Location	1/4 or LSD	SEC	TWP	RGE	W of MER	Lot	Block	Plan	Additional Description		
	SW	31	045	17	4						
Measured from Boundary of					GPS Coordinates in Decimal Degrees (NAD 83)						
_____ m from					Latitude 52.919817 Longitude -112.465188					Elevation _____ m	
_____ m from					How Location Obtained					How Elevation Obtained	
					Not Verified					Not Obtained	

Additional Information										Measurement in Metric
Distance From Top of Casing to Ground Level _____ cm										
Is Artesian Flow _____										
Rate _____ L/min										
Is Flow Control Installed _____										
Describe _____										
Recommended Pump Rate _____ 0.00 L/min										
Pump Installed _____										
Depth _____ m										
Recommended Pump Intake Depth (From TOC) _____ 0.00 m										
Type _____										
Make _____										
H.P. _____										
Model (Output Rating) _____										
Did you Encounter Saline Water (>4000 ppm TDS) _____										
Depth _____ m										
Well Disinfected Upon Completion _____										
Gas _____										
Depth _____ m										
Geophysical Log Taken _____										
Submitted to ESRD _____										
Sample Collected for Potability _____										
Submitted to ESRD _____										
Additional Comments on Well _____										

Yield Test			Taken From Ground Level	Measurement in Metric
			Depth to water level	
Test Date	Start Time	Static Water Level		
1987/11/23	12:00 AM	4.57 m		
			Drawdown (m)	Recovery (m)
			Elapsed Time	
			Minutes:Sec	
Method of Water Removal				
Type Bailer				
Removal Rate 22.73 L/min				
Depth Withdrawn From 21.34 m				
If water removal period was < 2 hours, explain why				

Water Diverted for Drilling		
Water Source	Amount Taken	Diversion Date & Time
	L	

Contractor Certification	
Name of Journeyman responsible for drilling/construction of well	Certification No
UNKNOWN NA DRILLER	1
Company Name	Copy of Well report provided to owner
GENETH CONSTRUCTION/DIVISION OF 305-137 ALBERTA LTD.	Date approval holder signed



# Water Well Drilling Report

[View in Imperial](#) [Export to Excel](#)

GIC Well ID 1685004  
GoA Well Tag No.  
Drilling Company Well ID  
Date Report Received

GOWN ID

The driller supplies the data contained in this report. The Province disclaims responsibility for its accuracy. The information on this report will be retained in a public database.

Well Identification and Location										Measurement in Metric	
Owner Name		Address			Town		Province		Country	Postal Code	
FENSKE, BLAINE		P.O. BOX 56			BAWLF		AB		CA	T0B 0J0	
Location		1/4 or LSD	SEC	TWP	RGE	W of MER	Lot	Block	Plan	Additional Description	
16		24	045	18	4						
Measured from Boundary of					GPS Coordinates in Decimal Degrees (NAD 83)						
304.80 m from North					Latitude 52.899710 Longitude -112.475190					Elevation m	
60.96 m from East					How Location Obtained					How Elevation Obtained	
					Not Verified					Not Obtained	

Drilling Information	
Method of Drilling Cable Tool	Type of Work New Well
Proposed Well Use Domestic & Stock	

Formation Log			Measurement in Metric	
Depth from ground level (m)	Water Bearing	Lithology Description		
0.15		Black Topsoil		
1.83		Brown Hard Clay		
4.27		Brown Sandy Clay		
12.80		Black Clay		
17.07	Yes	Brown Water Bearing Sand		
26.52		Black Soft Clay & Sand		
29.26		Clay & Shale		
30.48		Dark Brown Clay		
32.00		Brown Clay		
33.53		Coal		

Yield Test Summary			Measurement in Metric	
Recommended Pump Rate 15.91 L/min				
Test Date	Water Removal Rate (L/min)	Static Water Level (m)		
2003/07/14	22.73	4.88		

Well Completion			Measurement in Metric	
Total Depth Drilled	Finished Well Depth	Start Date	End Date	
33.53 m		2003/06/27	2003/07/03	
Borehole				
Diameter (cm)	From (m)	To (m)		
12.70	0.00	33.53		
Surface Casing (if applicable)		Well Casing/Liner		
Steel		Plastic		
Size OD :	14.13 cm	Size OD :	11.43 cm	
Wall Thickness :	0.478 cm	Wall Thickness :	0.635 cm	
Bottom at :	29.87 m	Top at :	26.82 m	
		Bottom at :	32.92 m	
Perforations				
From (m)	To (m)	Diameter or Slot Width (cm)	Slot Length (cm)	Hole or Slot Interval(cm)
26.82	32.92	0.051		
Perforated by Saw				
Annular Seal Driven				
Placed from 26.82 m to 33.53 m				
Amount				
Other Seals				
Type		At (m)		
Screen Type Plastic				
Size OD : cm				
From (m)	To (m)	Slot Size (cm)		
Attachment Unknown				
Top Fittings Unknown		Bottom Fittings Unknown		
Pack				
Type Silica Sand	Grain Size 10/20			
Amount 80.00 Pounds				

Contractor Certification	
Name of Journeyman responsible for drilling/construction of well IRVIN SERVOLD	Certification No VA3263
Company Name SERVOLD & SONS DRILLING	Copy of Well report provided to owner Date approval holder signed



# Water Well Drilling Report

[View in Imperial](#) [Export to Excel](#)

GIC Well ID 1685004  
GoA Well Tag No.  
Drilling Company Well ID  
Date Report Received

GOWN ID

The driller supplies the data contained in this report. The Province disclaims responsibility for its accuracy. The information on this report will be retained in a public database.

Well Identification and Location										Measurement in Metric
Owner Name		Address		Town		Province		Country	Postal Code	
FENSKE, BLAINE		P.O. BOX 56		BAWLF		AB		CA	T0B 0J0	
Location	1/4 or LSD	SEC	TWP	RGE	W of MER	Lot	Block	Plan	Additional Description	
	16	24	045	18	4					
Measured from Boundary of					GPS Coordinates in Decimal Degrees (NAD 83)					
304.80 m from North					Latitude 52.899710 Longitude -112.475190					Elevation m
60.96 m from East					How Location Obtained					How Elevation Obtained
					Not Verified					Not Obtained

Additional Information										Measurement in Metric	
Distance From Top of Casing to Ground Level										45.72 cm	
Is Artesian Flow											
Rate L/min											
Is Flow Control Installed											
Describe											
Recommended Pump Rate					15.91 L/min					Pump Installed	Depth m
Recommended Pump Intake Depth (From TOC)					12.19 m					Type	Make H.P.
										Model (Output Rating)	
Did you Encounter Saline Water (>4000 ppm TDS)					Depth m					Well Disinfected Upon Completion	
Gas					Depth m					Geophysical Log Taken	
										Submitted to ESRD	
Sample Collected for Potability										Submitted to ESRD	
Additional Comments on Well											

Yield Test			Taken From Ground Level	Measurement in Metric
			Depth to water level	
Test Date	Start Time	Static Water Level		
2003/07/14	12:00 AM	4.88 m		
Method of Water Removal				
Type Bailer				
Removal Rate			22.73 L/min	
Depth Withdrawn From			12.19 m	
If water removal period was < 2 hours, explain why				
PUMP INSTALLED TO TEST ONLY				
Drawdown (m)		Elapsed Time	Recovery (m)	
		Minutes:Sec		
4.88		0:00	7.62	
5.79		1:00	6.10	
6.71		2:00	5.49	
7.01		3:00	5.18	
7.32		4:00	5.18	
7.62		5:00	5.03	
7.62		6:00	5.03	
7.62		7:00	5.03	
7.62		8:00	5.03	
7.62		9:00	5.03	
7.62		10:00	4.88	
		12:00	4.88	
		14:00	4.88	
		16:00	4.88	
		20:00	4.88	

Water Diverted for Drilling		
Water Source	Amount Taken	Diversion Date & Time
	L	

Contractor Certification	
Name of Journeyman responsible for drilling/construction of well	Certification No
IRVIN SERVOLD	VA3263
Company Name	Copy of Well report provided to owner
SERVOLD & SONS DRILLING	Date approval holder signed



# Water Well Drilling Report

[View in Imperial](#) [Export to Excel](#)

GIC Well ID 1685014  
GoA Well Tag No.  
Drilling Company Well ID  
Date Report Received

GOWN ID

The driller supplies the data contained in this report. The Province disclaims responsibility for its accuracy. The information on this report will be retained in a public database.

Well Identification and Location										Measurement in Metric	
<b>Owner Name</b> BELLINGHAM, ROGER		<b>Address</b> P.O. BOX 148			<b>Town</b> BAWLF		<b>Province</b> AB		<b>Country</b> CA	<b>Postal Code</b> T0B 0J0	
<b>Location</b>	<b>1/4 or LSD</b> 08	<b>SEC</b> 23	<b>TWP</b> 045	<b>RGE</b> 18	<b>W of MER</b> 4	<b>Lot</b>	<b>Block</b>	<b>Plan</b>	<b>Additional Description</b>		
<b>Measured from Boundary of</b>					<b>GPS Coordinates in Decimal Degrees (NAD 83)</b>						
213.36 m from North					Latitude 52.892510					Longitude -112.500190	
121.92 m from East					Elevation _____ m					How Elevation Obtained	
					How Location Obtained					Not Obtained	
					Not Verified						

Drilling Information	
<b>Method of Drilling</b> Cable Tool	<b>Type of Work</b> New Well
<b>Proposed Well Use</b> Domestic & Stock	

Formation Log			Measurement in Metric	
Depth from ground level (m)	Water Bearing	Lithology Description		
0.61		Topsoil		
4.57		Brown Clay		
13.72		Blue Sandy Clay & Rocks		
19.81		Blue Gray Firm Sand		
22.25		Fine Grained Sand & Gravel		

Yield Test Summary			Measurement in Metric	
Recommended Pump Rate 3.41 L/min				
Test Date	Water Removal Rate (L/min)	Static Water Level (m)		
2003/08/13	68.19	5.18		

Well Completion				Measurement in Metric	
Total Depth Drilled	Finished Well Depth	Start Date	End Date		
22.25 m		2003/08/13	2003/08/13		
<b>Borehole</b>					
Diameter (cm)	From (m)	To (m)			
12.70	0.00	22.25			
<b>Surface Casing (if applicable)</b>			<b>Well Casing/Liner</b>		
Steel			Unknown		
Size OD :		14.13 cm	Size OD :		_____ cm
Wall Thickness :		0.478 cm	Wall Thickness :		_____ cm
Bottom at :		21.79 m	Top at :		_____ m
			Bottom at :		_____ m
<b>Perforations</b>					
From (m)	To (m)	Diameter or Slot Width (cm)	Slot Length (cm)	Hole or Slot Interval(cm)	
Perforated by Unknown					
<b>Annular Seal</b> Driven					
Placed from		0.00 m	to		21.79 m
Amount _____					
Other Seals					
Type			At (m)		
<b>Screen Type</b>					
Size OD :		_____ cm			
From (m)	To (m)	Slot Size (cm)			
Attachment _____					
Top Fittings		Bottom Fittings			
<b>Pack</b>					
Type		Unknown		Grain Size _____	
Amount		Unknown			

Contractor Certification	
Name of Journeyman responsible for drilling/construction of well IRVIN SERVOLD	Certification No VA3263
Company Name SERVOLD & SONS DRILLING	Copy of Well report provided to owner Date approval holder signed





# Water Well Drilling Report

[View in Imperial](#) [Export to Excel](#)

GIC Well ID 1685014  
GoA Well Tag No.  
Drilling Company Well ID  
Date Report Received

GOWN ID

The driller supplies the data contained in this report. The Province disclaims responsibility for its accuracy. The information on this report will be retained in a public database.

Well Identification and Location										Measurement in Metric
Owner Name		Address		Town		Province		Country	Postal Code	
BELLINGHAM, ROGER		P.O. BOX 148		BAWLF		AB		CA	T0B 0J0	
Location	1/4 or LSD	SEC	TWP	RGE	W of MER	Lot	Block	Plan	Additional Description	
	08	23	045	18	4					
Measured from Boundary of					GPS Coordinates in Decimal Degrees (NAD 83)					
213.36 m from North					Latitude 52.892510 Longitude -112.500190					Elevation m
121.92 m from East					How Location Obtained					How Elevation Obtained
					Not Verified					Not Obtained

Additional Information		Measurement in Metric
Distance From Top of Casing to Ground Level		45.72 cm
Is Artesian Flow		
Rate L/min		
Is Flow Control Installed		
Describe		
Recommended Pump Rate	3.41 L/min	Pump Installed Yes
Recommended Pump Intake Depth (From TOC)	12.19 m	Type SUB
		Make
		Depth m
		H.P.
		Model (Output Rating)
Did you Encounter Saline Water (>4000 ppm TDS)		Depth m
Gas		Depth m
Well Disinfected Upon Completion		
Geophysical Log Taken		
Submitted to ESRD		
Sample Collected for Potability		Submitted to ESRD
Additional Comments on Well		
45' - 65' ALSO SOFT LAYERS, 65' - 73' SMALL GRAVEL TO VARIOUS LARGER AT BOTTOM, WATER OF GOOD QUALITY		

Yield Test		Taken From Ground Level	Measurement in Metric
		Depth to water level	
Test Date	Start Time	Static Water Level	
2003/08/13	12:00 AM	5.18 m	
Method of Water Removal			
Type Bailer & Pump			
Removal Rate	68.19 L/min		
Depth Withdrawn From	12.19 m		
If water removal period was < 2 hours, explain why			
		Drawdown (m)	Elapsed Time Minutes:Sec
		5.18	0:00
		5.79	1:00
		6.10	2:00
		6.40	3:00
		7.01	4:00
		7.01	5:00
		7.01	6:00
		7.01	7:00
		7.01	8:00
		7.01	9:00
		7.01	10:00
		7.01	12:00
		7.01	14:00
		7.01	16:00
		7.01	20:00
		7.01	25:00
		7.01	30:00
		7.01	35:00
		7.01	40:00
		7.01	50:00
		7.01	60:00
		7.01	75:00
		7.01	90:00
		7.01	105:00
		7.01	120:00
		7.01	5.18

Water Diverted for Drilling		
Water Source	Amount Taken	Diversion Date & Time
	L	

Contractor Certification	
Name of Journeyman responsible for drilling/construction of well	Certification No
IRVIN SERVOLD	VA3263
Company Name	Copy of Well report provided to owner
SERVOLD & SONS DRILLING	Date approval holder signed



# Water Well Drilling Report

[View in Imperial](#) [Export to Excel](#)

GIC Well ID 197063  
GoA Well Tag No.  
Drilling Company Well ID  
Date Report Received 1986/02/17

GOWN ID

The driller supplies the data contained in this report. The Province disclaims responsibility for its accuracy. The information on this report will be retained in a public database.

Well Identification and Location										Measurement in Metric	
Owner Name		Address		Town		Province		Country		Postal Code	
ARC# TH 32-75											
Location	1/4 or LSD	SEC	TWP	RGE	W of MER	Lot	Block	Plan	Additional Description		
13		23	045	18	4						
Measured from Boundary of					GPS Coordinates in Decimal Degrees (NAD 83)						
_____ m from					Latitude 52.899722 Longitude -112.516532					Elevation 702.87 m	
_____ m from					How Location Obtained					How Elevation Obtained	
					Field					Survey-Transit	

Drilling Information	
Method of Drilling	Type of Work
Unknown	Coal Test Hole
Proposed Well Use	Plugged
Other	Plugged with
	Amount
	1975/06/23
	Unknown

Formation Log			Measurement in Metric
Depth from ground level (m)	Water Bearing	Lithology Description	
1.52		Light Brown Sandy Clay	
4.57		Light Brown Clay	
7.62		Light Brown Sandy Clay	
10.67		Gray Shale	
12.19		Gray Silt	
16.76		Gray Shale	
18.29		Gray Shale	
21.34		Gray Shale & Sandy Stringers	
22.86		Gray Shale & Silt	
27.43		Sandy Unknown	
28.96		Light Gray Sandy Shale	
32.00		Light Gray Shale	
33.53		Brown Shale	
35.05		Dark Brown Carbonaceous Shale & Coal	
36.58		Light Brown Shale	
38.10		Gray Shale	
41.15		Dark Brown Carbonaceous Shale & Coal	
42.67		Light Gray Shale	
44.20		Light Gray Shale & Sandstone	
45.72		Light Gray Fine Grained Sandstone	
47.24		Gray Shale	
48.77		Light Gray Fine Grained Shale & Sandstone	
53.34		Greenish Gray Shale & Silt	
57.91		Light Gray Fine Grained Sandstone	
59.44		Gray Shale	
60.96		Gray Sandy Shale	
64.01		Greenish Gray Shale	
65.53		Gray Shale	
67.06		Light Gray Fine Grained Shale & Sandstone	
68.58		Gray Shale	
74.68		Gray Fine Grained Shale & Sandstone	
77.72		Dark Gray Silty Shale	

Yield Test Summary			Measurement in Metric
Recommended Pump Rate			L/min
Test Date	Water Removal Rate (L/min)	Static Water Level (m)	

Well Completion			Measurement in Metric
Total Depth Drilled	Finished Well Depth	Start Date	End Date
120.40 m			1975/06/23
Borehole			
Diameter (cm)	From (m)	To (m)	
0.00	0.00	120.40	
Surface Casing (if applicable)		Well Casing/Liner	
Size OD :	0.00 cm	Size OD :	0.00 cm
Wall Thickness :	0.000 cm	Wall Thickness :	0.000 cm
Bottom at :	0.00 m	Top at :	0.00 m
		Bottom at :	0.00 m
Perforations			
From (m)	To (m)	Diameter or Slot Width (cm)	Slot Length (cm)
			Hole or Slot Interval(cm)
Perforated by			
Annular Seal			
Placed from 0.00 m to 0.00 m			
Amount			
Other Seals			
Type		At (m)	
Screen Type			
Size OD : 0.00 cm			
From (m)	To (m)	Slot Size (cm)	
Attachment			
Top Fittings		Bottom Fittings	
Pack			
Type		Grain Size	
Amount			

Contractor Certification	
Name of Journeyman responsible for drilling/construction of well	Certification No
UNKNOWN NA DRILLER	1
Company Name	Copy of Well report provided to owner
UNKNOWN DRILLER	Date approval holder signed



# Water Well Drilling Report

[View in Imperial](#) [Export to Excel](#)

GIC Well ID 197063  
GoA Well Tag No.  
Drilling Company Well ID  
Date Report Received 1986/02/17

GOWN ID

The driller supplies the data contained in this report. The Province disclaims responsibility for its accuracy. The information on this report will be retained in a public database.

Well Identification and Location										Measurement in Metric	
Owner Name		Address		Town		Province		Country		Postal Code	
ARC# TH 32-75											
Location	1/4 or LSD	SEC	TWP	RGE	W of MER	Lot	Block	Plan	Additional Description		
	13	23	045	18	4						
Measured from Boundary of					GPS Coordinates in Decimal Degrees (NAD 83)						
_____ m from					Latitude 52.899722 Longitude -112.516532					Elevation 702.87 m	
_____ m from					How Location Obtained					How Elevation Obtained	
					Field					Survey-Transit	

Depth from ground level (m)	Water Bearing	Lithology Description
79.25		Dark Gray Carbonaceous Shale & Coal
82.30		Gray Shale
83.82		Dark Gray Shale
85.34		Dark Gray Shale & Sandstone
86.87		Dark Gray Dirty Sandstone
88.39		Dark Gray Shale & Siltstone
89.92		Dark Gray Cemented Sandstone
91.44		Gray Silty Shale
94.49		Dark Gray Calcareous Shale
96.01		Gray Soft Shale
97.54		Gray Dirty Sandstone
99.06		Gray Sandstone
100.58		Gray Dirty Shale & Sandstone
102.11		Gray Shale
103.63		Gray Calcareous Shale
108.20		Gray Soft Shale
111.25		Dark Gray Soft Shale
114.30		Dark Gray Soft Shale & Gravel
115.82		Gray Calcareous Shale
120.40		Dark Gray Calcareous Shale & Sandstone Ledges

Contractor Certification	
Name of Journeyman responsible for drilling/construction of well	Certification No
UNKNOWN NA DRILLER	1
Company Name	Copy of Well report provided to owner Date approval holder signed
UNKNOWN DRILLER	



# Water Well Drilling Report

[View in Imperial](#) [Export to Excel](#)

GIC Well ID 197063  
GoA Well Tag No.  
Drilling Company Well ID  
Date Report Received 1986/02/17

GOWN ID

The driller supplies the data contained in this report. The Province disclaims responsibility for its accuracy. The information on this report will be retained in a public database.

Well Identification and Location										Measurement in Metric
Owner Name ARC# TH 32-75		Address		Town		Province		Country	Postal Code	
Location	1/4 or LSD 13	SEC 23	TWP 045	RGE 18	W of MER 4	Lot	Block	Plan	Additional Description	
Measured from Boundary of _____ m from _____ m from					GPS Coordinates in Decimal Degrees (NAD 83) Latitude 52.899722 Longitude -112.516532 How Location Obtained Field			Elevation 702.87 m How Elevation Obtained Survey-Transit		

Additional Information										Measurement in Metric
Distance From Top of Casing to Ground Level _____ cm										
Is Artesian Flow _____ Rate _____ L/min					Is Flow Control Installed _____ Describe _____					
Recommended Pump Rate _____ L/min					Pump Installed _____ Depth _____ m					
Recommended Pump Intake Depth (From TOC) _____ m					Type _____ Make _____ H.P. _____ Model (Output Rating) _____					
Did you Encounter Saline Water (>4000 ppm TDS) _____ Gas _____					Depth _____ m Depth _____ m					Well Disinfected Upon Completion _____ Geophysical Log Taken _____ Submitted to ESRD _____ Sample Collected for Potability _____ Submitted to ESRD _____
Additional Comments on Well										

Yield Test			Taken From Ground Level	Measurement in Metric
Test Date	Start Time	Static Water Level m		
Method of Water Removal				
Type _____				
Removal Rate _____ L/min				
Depth Withdrawn From _____ m				
If water removal period was < 2 hours, explain why				

Water Diverted for Drilling		
Water Source	Amount Taken L	Diversion Date & Time

Contractor Certification	
Name of Journeyman responsible for drilling/construction of well UNKNOWN NA DRILLER	Certification No 1
Company Name UNKNOWN DRILLER	Copy of Well report provided to owner Date approval holder signed



# Water Well Drilling Report

[View in Imperial](#) [Export to Excel](#)

GIC Well ID 1190090  
GoA Well Tag No.  
Drilling Company Well ID  
Date Report Received 2009/12/10

GOWN ID

The driller supplies the data contained in this report. The Province disclaims responsibility for its accuracy. The information on this report will be retained in a public database.

Well Identification and Location										Measurement in Metric	
Owner Name		Address			Town		Province		Country	Postal Code	
CUNNINGHAM, SCOTT		P.O. BOX 1264			CAMROSE		ALBERTA		CANADA	T4Y 1X2	
Location		1/4 or LSD	SEC	TWP	RGE	W of MER	Lot	Block	Plan	Additional Description	
NE		24	45	18	4						
Measured from Boundary of					GPS Coordinates in Decimal Degrees (NAD 83)						
_____ m from					Latitude 52.897922 Longitude -112.477377					Elevation _____ m	
_____ m from					How Location Obtained					How Elevation Obtained	
					Not Verified					Not Obtained	

Drilling Information	
Method of Drilling	Type of Work
Rotary - Mud	New Well
Proposed Well Use	
Domestic	

Formation Log			Yield Test Summary		Measurement in Metric		
Depth from ground level (m)	Water Bearing	Lithology Description	Recommended Pump Rate	4.55 L/min			
3.96		Brown Clay	Test Date	Water Removal Rate (L/min)	Static Water Level (m)		
19.51		Gray Clay	2009/08/14	4.55	3.79		
20.73		Sand & Coal					
26.82		Gray Clay					
31.70	Yes	Sandy Shale					
32.92	Yes	Coal					
33.53	Yes	Gray Sand					
36.58		Gray Shale					
			Well Completion				
			Total Depth Drilled	Finished Well Depth	Start Date	End Date	
			36.58 m	33.53 m	2009/08/11	2009/08/12	
			Borehole				
			Diameter (cm)	From (m)	To (m)		
			17.15	0.00	33.53		
			Surface Casing (if applicable)		Well Casing/Liner		
					Plastic		
			Size OD :	_____ cm		Size OD :	12.70 cm
			Wall Thickness :	_____ cm		Wall Thickness :	0.630 cm
			Bottom at :	_____ m		Top at :	0.00 m
					Bottom at :		33.53 m
			Perforations				
			From (m)	To (m)	Diameter or Slot Width (cm)	Slot Length (cm)	Hole or Slot Interval(cm)
			Perforated by				
			Annular Seal Bentonite Chips/Tablets				
			Placed from	0.00 m to 22.86 m			
			Amount	4.00 Bags			
			Other Seals				
			Type	At (m)			
			Screen Type Plastic				
			Size OD :	12.70 cm			
			From (m)	To (m)	Slot Size (cm)		
			24.38	33.53	0.025		
			Attachment Attached To Casing				
			Top Fittings		Bottom Fittings Plug		
			Pack				
			Type	Artificial		Grain Size 10/20	
			Amount	10.00 Bags			

Contractor Certification		
Name of Journeyman responsible for drilling/construction of well	Certification No	
ROBERT GROVE	26857A	
Company Name	Copy of Well report provided to owner	Date approval holder signed
CHRIS'S WATERWELL SERVICING LTD.	Yes	2009/08/14



# Water Well Drilling Report

[View in Imperial](#) [Export to Excel](#)

GIC Well ID 1190090  
GoA Well Tag No.  
Drilling Company Well ID  
Date Report Received 2009/12/10

GOWN ID

The driller supplies the data contained in this report. The Province disclaims responsibility for its accuracy. The information on this report will be retained in a public database.

Well Identification and Location										Measurement in Metric	
Owner Name		Address		Town		Province		Country		Postal Code	
CUNNINGHAM, SCOTT		P.O. BOX 1264		CAMROSE		ALBERTA		CANADA		T4Y 1X2	
Location	1/4 or LSD	SEC	TWP	RGE	W of MER	Lot	Block	Plan	Additional Description		
	NE	24	45	18	4						
Measured from Boundary of					GPS Coordinates in Decimal Degrees (NAD 83)						
_____ m from					Latitude 52.897922 Longitude -112.477377					Elevation _____ m	
_____ m from					How Location Obtained					How Elevation Obtained	
					Not Verified					Not Obtained	

Additional Information										Measurement in Metric	
Distance From Top of Casing to Ground Level										60.96 cm	
Is Artesian Flow										Is Flow Control Installed	
Rate _____ L/min										Describe _____	
Recommended Pump Rate										4.55 L/min	
Recommended Pump Intake Depth (From TOC)										33.22 m	
Pump Installed										Yes	
Type										Submersible	
Make										Grundfos	
H.P.										0.5	
Model (Output Rating)											
Did you Encounter Saline Water (>4000 ppm TDS)										Depth _____ m	
Gas _____										Depth _____ m	
Well Disinfected Upon Completion										Yes	
Geophysical Log Taken											
Submitted to ESRD											
Sample Collected for Potability										Submitted to ESRD _____	
Additional Comments on Well											

Yield Test			Taken From Top of Casing		Measurement in Metric	
			Depth to water level			
Test Date	Start Time	Static Water Level				
2009/08/14	10:00 AM	3.79 m				
Method of Water Removal						
Type Pump						
Removal Rate			4.55 L/min			
Depth Withdrawn From			33.22 m			
If water removal period was < 2 hours, explain why						
			Drawdown (m)	Elapsed Time Minutes:Sec	Recovery (m)	
			3.79	0:00	32.23	
			4.31	1:00	31.91	
			5.03	2:00	31.87	
			5.80	3:00	31.80	
			6.48	4:00	31.70	
			7.16	5:00	31.59	
			7.84	6:00	31.53	
			8.53	7:00	31.43	
			9.17	8:00	31.34	
			9.82	9:00	31.25	
			10.43	10:00	31.18	
			11.69	12:00	31.01	
			12.92	14:00	30.80	
			14.15	16:00	30.64	
			16.61	20:00	30.35	
			19.64	25:00	29.93	
			22.29	30:00	29.54	
			24.98	35:00	29.16	
			27.41	40:00	28.76	
			30.90	50:00	28.03	
			31.40	60:00	27.36	
			31.87	75:00	26.89	
			32.00	90:00	26.21	
			32.21	105:00	25.03	
			32.23	120:00	24.07	

Water Diverted for Drilling		
Water Source	Amount Taken	Diversion Date & Time
DUG OUT	9092.18 L	2009/08/12 12:00 AM

Contractor Certification			
Name of Journeyman responsible for drilling/construction of well		Certification No	
ROBERT GROVE		26857A	
Company Name		Copy of Well report provided to owner	
CHRIS'S WATERWELL SERVICING LTD.		Date approval holder signed	
		2009/08/14	



# Water Well Drilling Report

[View in Imperial](#) [Export to Excel](#)

GIC Well ID 2029708  
GoA Well Tag No.  
Drilling Company Well ID  
Date Report Received 2012/04/23

GOWN ID

The driller supplies the data contained in this report. The Province disclaims responsibility for its accuracy. The information on this report will be retained in a public database.

Well Identification and Location										Measurement in Metric	
<b>Owner Name</b> MICIAR, RONALD		<b>Address</b> P.O. BOX 102		<b>Town</b> BAWLIF		<b>Province</b> ALBERTA		<b>Country</b> CANADA	<b>Postal Code</b> T0B 0J0		
<b>Location</b>	<b>1/4 or LSD</b>	<b>SEC</b>	<b>TWP</b>	<b>RGE</b>	<b>W of MER</b>	<b>Lot</b>	<b>Block</b>	<b>Plan</b>	<b>Additional Description</b>		
1		36	45	18	4						
<b>Measured from Boundary of</b>					<b>GPS Coordinates in Decimal Degrees (NAD 83)</b>						
_____ m from _____					Latitude <u>52.917340</u> Longitude <u>-112.472690</u>					Elevation <u>708.05</u> m	
_____ m from _____					How Location Obtained					How Elevation Obtained	
					Hand held autonomous GPS 20-30m					Hand held autonomous GPS 20-30m	

Drilling Information	
<b>Method of Drilling</b> Combination	<b>Type of Work</b> New Well
<b>Proposed Well Use</b> Domestic	

Formation Log			Measurement in Metric	
Depth from ground level (m)	Water Bearing	Lithology Description		
4.88		Brown Till		
19.81		Gray Till		
26.52		Gray Shale		
27.13		Coal		
30.78		Gray Shale		
31.70		Soft Coal		
46.02		Brown Shale		
55.78		Gray Shale & Sandstone Ledges		
56.39	Yes	Gray Coarse Grained Sandstone		
56.69	Yes	Hard Sandstone		
59.74	Yes	Gray Coarse Grained Sandstone		
60.66	Yes	Green Sandstone		
61.26		Hard Ledges		
63.40		Gray Shale		
79.25		Gray Shale		

Yield Test Summary			Measurement in Metric	
<b>Recommended Pump Rate</b>		<u>45.46</u> L/min		
<b>Test Date</b>	<b>Water Removal Rate (L/min)</b>	<b>Static Water Level (m)</b>		
2012/01/06	45.46	8.66		

Well Completion				Measurement in Metric	
<b>Total Depth Drilled</b>	<b>Finished Well Depth</b>	<b>Start Date</b>	<b>End Date</b>		
79.25 m	60.96 m	2012/01/02	2012/01/05		
<b>Borehole</b>					
<b>Diameter (cm)</b>		<b>From (m)</b>	<b>To (m)</b>		
20.00		0.00	60.96		
13.02		60.96	79.25		
<b>Surface Casing (if applicable)</b>				<b>Well Casing/Liner</b>	
				Plastic	
<b>Size OD :</b>		_____ cm		<b>Size OD :</b> <u>12.70</u> cm	
<b>Wall Thickness :</b>		_____ cm		<b>Wall Thickness :</b> <u>0.800</u> cm	
<b>Bottom at :</b>		_____ m		<b>Top at :</b> <u>-0.61</u> m	
				<b>Bottom at :</b> <u>60.96</u> m	
<b>Perforations</b>					
<b>From (m)</b>	<b>To (m)</b>	<b>Diameter or Slot Width (cm)</b>	<b>Slot Length (cm)</b>	<b>Hole or Slot Interval(cm)</b>	
54.86	60.96	0.051		5.08	
<b>Perforated by</b> Machine					
<b>Annular Seal</b> Bentonite Chips/Tablets					
<b>Placed from</b>		<u>0.00</u> m to <u>50.29</u> m			
<b>Amount</b>		<u>10.00</u> Bags			
<b>Other Seals</b>					
<b>Type</b>			<b>At (m)</b>		
<b>Screen Type</b>					
<b>Size OD :</b>		_____ cm			
<b>From (m)</b>	<b>To (m)</b>	<b>Slot Size (cm)</b>			
<b>Attachment</b> _____					
<b>Top Fittings</b>		<b>Bottom Fittings</b>			
<b>Pack</b>					
<b>Type</b> Artificial		<b>Grain Size</b> <u>10-20</u>			
<b>Amount</b>		<u>16.00</u> Bags			

Contractor Certification			
<b>Name of Journeyman responsible for drilling/construction of well</b> LEONARD ODEGARD		<b>Certification No</b> 42243A	
<b>Company Name</b> LOSNESS DRILLING (2005)		<b>Copy of Well report provided to owner</b> Yes	<b>Date approval holder signed</b> 2012/01/10







## **APPENDIX F**

Exova Analytical Report

## Analytical Report

Bill To: Thurber Engineering Ltd.  
Report To: Thurber Engineering Ltd.  
4127 Roper Road  
Edmonton, AB, Canada  
T6B 3S5  
Attn: Milan Butorac  
Sampled By: JLM  
Company: TEL

Project:  
ID: 19-6835-1  
Name: Bawlf Lagoon  
Location: Bawlf  
LSD:  
P.O.:  
Acct code:

Lot ID: **1116288**  
Control Number: C0078186  
Date Received: Jan 14, 2016  
Date Reported: Jan 20, 2016  
Report Number: 2074893

Reference Number: 1116288-1  
Sample Date: January 14, 2016  
Sample Time: NA  
Sample Location:  
Sample Description: TH15-1 / 4.1°C  
Sample Matrix: Water

Analyte		Units	Result	Nominal Detection Limit	Guideline Limit	Guideline Comments
<b>Aggregate Organic Constituents</b>						
Chemical Oxygen Demand		mg/L	193	5		
<b>Inorganic Nonmetallic Parameters</b>						
Kjeldahl Nitrogen	Total	mg/L	2.97	0.07		
<b>Metals Dissolved</b>						
Silicon	Dissolved	mg/L	5.32	0.05		
Sulfur	Dissolved	mg/L	975	0.3		
Mercury	Dissolved	mg/L	0.000008	0.000005	0.001	Below MAC
Aluminum	Dissolved	mg/L	0.051	0.002	0.1	Below OG
Antimony	Dissolved	mg/L	<0.001	0.0002	0.006	Below MAC
Arsenic	Dissolved	mg/L	0.002	0.0002	0.01	Below MAC
Barium	Dissolved	mg/L	0.04	0.001	1	Below MAC
Beryllium	Dissolved	mg/L	<0.0005	0.0001		
Bismuth	Dissolved	mg/L	<0.002	0.0005		
Boron	Dissolved	mg/L	0.19	0.002	5	Below MAC
Cadmium	Dissolved	mg/L	0.00010	0.00001	0.005	Below MAC
Chromium	Dissolved	mg/L	<0.002	0.0005	0.05	Below MAC
Cobalt	Dissolved	mg/L	0.004	0.0001		
Copper	Dissolved	mg/L	0.006	0.001	1	Below AO
Lead	Dissolved	mg/L	<0.0005	0.0001	0.01	Below MAC
Lithium	Dissolved	mg/L	0.49	0.001		
Molybdenum	Dissolved	mg/L	<0.005	0.001		
Nickel	Dissolved	mg/L	0.019	0.0005		
Selenium	Dissolved	mg/L	0.001	0.0002	0.05	Below MAC
Silver	Dissolved	mg/L	<0.00005	0.00001		
Strontium	Dissolved	mg/L	3.99	0.001		
Thallium	Dissolved	mg/L	<0.0003	0.00005		
Tin	Dissolved	mg/L	<0.005	0.001		
Titanium	Dissolved	mg/L	<0.002	0.0005		
Uranium	Dissolved	mg/L	0.032	0.0005	0.02	Above MAC
Vanadium	Dissolved	mg/L	<0.0005	0.0001		
Zinc	Dissolved	mg/L	0.02	0.001	5	Below AO
Subsample	Field Filtered		Lab Filtered			
<b>Microbiological Analysis</b>						
Total Coliforms	Membrane Filtration	CFU/100 mL	7000	1	0	Above MAC
Fecal Coliforms	MPN	MPN/100 mL	<1.8	1.8		

## Analytical Report

Bill To: Thurber Engineering Ltd.  
Report To: Thurber Engineering Ltd.  
4127 Roper Road  
Edmonton, AB, Canada  
T6B 3S5  
Attn: Milan Butorac  
Sampled By: JLM  
Company: TEL

Project:  
ID: 19-6835-1  
Name: Bawlf Lagoon  
Location: Bawlf  
LSD:  
P.O.:  
Acct code:

Lot ID: **1116288**  
Control Number: C0078186  
Date Received: Jan 14, 2016  
Date Reported: Jan 20, 2016  
Report Number: 2074893

Reference Number: 1116288-1  
Sample Date: January 14, 2016  
Sample Time: NA  
Sample Location:  
Sample Description: TH15-1 / 4.1°C  
Sample Matrix: Water

Analyte		Units	Result	Nominal Detection Limit	Guideline Limit	Guideline Comments
<b>Routine Water</b>						
pH			7.78		6.5 - 8.5	Within AO
Temperature of observed pH		°C	18.8			
Electrical Conductivity	at 25 °C	uS/cm	5080	1		
Calcium	Dissolved	mg/L	446	0.2		
Magnesium	Dissolved	mg/L	137	0.2		
Sodium	Dissolved	mg/L	905	0.4	200	Above AO
Potassium	Dissolved	mg/L	16	0.4		
Iron	Dissolved	mg/L	<0.05	0.01	0.3	Below AO
Manganese	Dissolved	mg/L	1.04	0.005	0.05	Above AO
Chloride	Dissolved	mg/L	23.2	0.4	250	Below AO
Nitrate - N		mg/L	<0.05	0.01	10	Below MAC
Nitrite - N		mg/L	<0.025	0.005	1	Below MAC
Nitrate and Nitrite - N		mg/L	<0.07	0.01	10	Below MAC
Sulfate (SO <sub>4</sub> )	Dissolved	mg/L	2920	0.9	500	Above AO
Hydroxide		mg/L	<5	5		
Carbonate		mg/L	<6	6		
Bicarbonate		mg/L	387	5		
P-Alkalinity	as CaCO <sub>3</sub>	mg/L	<5	5		
T-Alkalinity	as CaCO <sub>3</sub>	mg/L	317	5		
Total Dissolved Solids	Calculated	mg/L	4640	1	500	Above AO
Hardness	Dissolved as CaCO <sub>3</sub>	mg/L	1680			
Ionic Balance	Dissolved	%	108			

## Analytical Report

Bill To: Thurber Engineering Ltd.  
Report To: Thurber Engineering Ltd.  
4127 Roper Road  
Edmonton, AB, Canada  
T6B 3S5  
Attn: Milan Butorac  
Sampled By: JLM  
Company: TEL

Project:  
ID: 19-6835-1  
Name: Bawlf Lagoon  
Location: Bawlf  
LSD:  
P.O.:  
Acct code:

Lot ID: **1116288**  
Control Number: C0078186  
Date Received: Jan 14, 2016  
Date Reported: Jan 20, 2016  
Report Number: 2074893

Reference Number: 1116288-2  
Sample Date: January 14, 2016  
Sample Time: NA  
Sample Location:  
Sample Description: TH15-2 / 4.1°C  
Sample Matrix: Water

Analyte	Units	Result	Nominal Detection Limit	Guideline Limit	Guideline Comments
<b>Aggregate Organic Constituents</b>					
Chemical Oxygen Demand	mg/L	308	5		
<b>Inorganic Nonmetallic Parameters</b>					
Kjeldahl Nitrogen	Total mg/L	2.74	0.07		
<b>Metals Dissolved</b>					
Silicon	Dissolved mg/L	11.1	0.05		
Sulfur	Dissolved mg/L	539	0.3		
Mercury	Dissolved mg/L	<0.000005	0.000005	0.001	Below MAC
Aluminum	Dissolved mg/L	0.009	0.002	0.1	Below OG
Antimony	Dissolved mg/L	<0.0004	0.0002	0.006	Below MAC
Arsenic	Dissolved mg/L	0.0007	0.0002	0.01	Below MAC
Barium	Dissolved mg/L	0.066	0.001	1	Below MAC
Beryllium	Dissolved mg/L	<0.0002	0.0001		
Bismuth	Dissolved mg/L	<0.001	0.0005		
Boron	Dissolved mg/L	0.225	0.002	5	Below MAC
Cadmium	Dissolved mg/L	0.00020	0.00001	0.005	Below MAC
Chromium	Dissolved mg/L	<0.001	0.0005	0.05	Below MAC
Cobalt	Dissolved mg/L	0.0060	0.0001		
Copper	Dissolved mg/L	0.002	0.001	1	Below AO
Lead	Dissolved mg/L	0.0004	0.0001	0.01	Below MAC
Lithium	Dissolved mg/L	0.319	0.001		
Molybdenum	Dissolved mg/L	<0.002	0.001		
Nickel	Dissolved mg/L	0.0318	0.0005		
Selenium	Dissolved mg/L	0.0005	0.0002	0.05	Below MAC
Silver	Dissolved mg/L	<0.00002	0.00001		
Strontium	Dissolved mg/L	2.90	0.001		
Thallium	Dissolved mg/L	0.0001	0.00005		
Tin	Dissolved mg/L	<0.002	0.001		
Titanium	Dissolved mg/L	<0.001	0.0005		
Uranium	Dissolved mg/L	0.0208	0.0005	0.02	Above MAC
Vanadium	Dissolved mg/L	0.0003	0.0001		
Zinc	Dissolved mg/L	0.02	0.001	5	Below AO
Subsample	Field Filtered	Lab Filtered			
<b>Microbiological Analysis</b>					
Total Coliforms	Membrane Filtration	CFU/100 mL	300	1	0 Above MAC
Fecal Coliforms	MPN	MPN/100 mL	<1.8	1.8	

## Analytical Report

Bill To: Thurber Engineering Ltd.  
Report To: Thurber Engineering Ltd.  
4127 Roper Road  
Edmonton, AB, Canada  
T6B 3S5  
Attn: Milan Butorac  
Sampled By: JLM  
Company: TEL

Project:  
ID: 19-6835-1  
Name: Bawlf Lagoon  
Location: Bawlf  
LSD:  
P.O.:  
Acct code:

Lot ID: **1116288**  
Control Number: C0078186  
Date Received: Jan 14, 2016  
Date Reported: Jan 20, 2016  
Report Number: 2074893

Reference Number: 1116288-2  
Sample Date: January 14, 2016  
Sample Time: NA  
Sample Location:  
Sample Description: TH15-2 / 4.1°C  
Sample Matrix: Water

Analyte		Units	Result	Nominal Detection Limit	Guideline Limit	Guideline Comments
<b>Routine Water</b>						
pH			7.39		6.5 - 8.5	Within AO
Temperature of observed pH		°C	18.5			
Electrical Conductivity	at 25 °C	uS/cm	3630	1		
Calcium	Dissolved	mg/L	499	0.2		
Magnesium	Dissolved	mg/L	112	0.2		
Sodium	Dissolved	mg/L	412	0.4	200	Above AO
Potassium	Dissolved	mg/L	14	0.4		
Iron	Dissolved	mg/L	<0.02	0.01	0.3	Below AO
Manganese	Dissolved	mg/L	4.32	0.005	0.05	Above AO
Chloride	Dissolved	mg/L	19.9	0.4	250	Below AO
Nitrate - N		mg/L	<0.05	0.01	10	Below MAC
Nitrite - N		mg/L	<0.025	0.005	1	Below MAC
Nitrate and Nitrite - N		mg/L	<0.07	0.01	10	Below MAC
Sulfate (SO <sub>4</sub> )	Dissolved	mg/L	1620	0.9	500	Above AO
Hydroxide		mg/L	<5	5		
Carbonate		mg/L	<6	6		
Bicarbonate		mg/L	1010	5		
P-Alkalinity	as CaCO <sub>3</sub>	mg/L	<5	5		
T-Alkalinity	as CaCO <sub>3</sub>	mg/L	829	5		
Total Dissolved Solids	Calculated	mg/L	3170	1	500	Above AO
Hardness	Dissolved as CaCO <sub>3</sub>	mg/L	1710			
Ionic Balance	Dissolved	%	103			

## Analytical Report

Bill To: Thurber Engineering Ltd.  
Report To: Thurber Engineering Ltd.  
4127 Roper Road  
Edmonton, AB, Canada  
T6B 3S5  
Attn: Milan Butorac  
Sampled By: JLM  
Company: TEL

Project:  
ID: 19-6835-1  
Name: Bawlf Lagoon  
Location: Bawlf  
LSD:  
P.O.:  
Acct code:

Lot ID: **1116288**  
Control Number: C0078186  
Date Received: Jan 14, 2016  
Date Reported: Jan 20, 2016  
Report Number: 2074893

Reference Number: 1116288-3  
Sample Date: January 14, 2016  
Sample Time: NA  
Sample Location:  
Sample Description: TH15-3 / 4.1°C  
Sample Matrix: Water

Analyte	Units	Result	Nominal Detection Limit	Guideline Limit	Guideline Comments
<b>Aggregate Organic Constituents</b>					
Chemical Oxygen Demand	mg/L	96	5		
<b>Inorganic Nonmetallic Parameters</b>					
Kjeldahl Nitrogen	Total mg/L	2.16	0.07		
<b>Metals Dissolved</b>					
Silicon	Dissolved mg/L	15.0	0.05		
Sulfur	Dissolved mg/L	856	0.3		
Mercury	Dissolved mg/L	<0.000005	0.000005	0.001	Below MAC
Aluminum	Dissolved mg/L	<0.01	0.002	0.1	Below OG
Antimony	Dissolved mg/L	<0.001	0.0002	0.006	Below MAC
Arsenic	Dissolved mg/L	<0.001	0.0002	0.01	Below MAC
Barium	Dissolved mg/L	0.02	0.001	1	Below MAC
Beryllium	Dissolved mg/L	<0.0005	0.0001		
Bismuth	Dissolved mg/L	<0.002	0.0005		
Boron	Dissolved mg/L	0.15	0.002	5	Below MAC
Cadmium	Dissolved mg/L	0.00026	0.00001	0.005	Below MAC
Chromium	Dissolved mg/L	<0.002	0.0005	0.05	Below MAC
Cobalt	Dissolved mg/L	0.0070	0.0001		
Copper	Dissolved mg/L	<0.005	0.001	1	Below AO
Lead	Dissolved mg/L	<0.0005	0.0001	0.01	Below MAC
Lithium	Dissolved mg/L	0.48	0.001		
Molybdenum	Dissolved mg/L	<0.005	0.001		
Nickel	Dissolved mg/L	0.036	0.0005		
Selenium	Dissolved mg/L	<0.001	0.0002	0.05	Below MAC
Silver	Dissolved mg/L	<0.00005	0.00001		
Strontium	Dissolved mg/L	5.47	0.001		
Thallium	Dissolved mg/L	<0.0003	0.00005		
Tin	Dissolved mg/L	<0.005	0.001		
Titanium	Dissolved mg/L	<0.002	0.0005		
Uranium	Dissolved mg/L	0.103	0.0005	0.02	Above MAC
Vanadium	Dissolved mg/L	<0.0005	0.0001		
Zinc	Dissolved mg/L	0.005	0.001	5	Below AO
Subsample	Field Filtered	Lab Filtered			
<b>Microbiological Analysis</b>					
Total Coliforms	Membrane Filtration	CFU/100 mL	1300	1	0 Above MAC
Fecal Coliforms	MPN	MPN/100 mL	<1.8	1.8	

## Analytical Report

Bill To: Thurber Engineering Ltd.  
Report To: Thurber Engineering Ltd.  
4127 Roper Road  
Edmonton, AB, Canada  
T6B 3S5  
Attn: Milan Butorac  
Sampled By: JLM  
Company: TEL

Project:  
ID: 19-6835-1  
Name: Bawlf Lagoon  
Location: Bawlf  
LSD:  
P.O.:  
Acct code:

Lot ID: **1116288**  
Control Number: C0078186  
Date Received: Jan 14, 2016  
Date Reported: Jan 20, 2016  
Report Number: 2074893

Reference Number: 1116288-3  
Sample Date: January 14, 2016  
Sample Time: NA  
Sample Location:  
Sample Description: TH15-3 / 4.1°C  
Sample Matrix: Water

Analyte		Units	Result	Nominal Detection Limit	Guideline Limit	Guideline Comments
<b>Routine Water</b>						
pH			7.63		6.5 - 8.5	Within AO
Temperature of observed pH		°C	18.7			
Electrical Conductivity	at 25 °C	uS/cm	5380	1		
Calcium	Dissolved	mg/L	750	0.2		
Magnesium	Dissolved	mg/L	225	0.2		
Sodium	Dissolved	mg/L	654	0.4	200	Above AO
Potassium	Dissolved	mg/L	13	0.4		
Iron	Dissolved	mg/L	<0.05	0.01	0.3	Below AO
Manganese	Dissolved	mg/L	1.95	0.005	0.05	Above AO
Chloride	Dissolved	mg/L	122	0.4	250	Below AO
Nitrate - N		mg/L	<0.05	0.01	10	Below MAC
Nitrite - N		mg/L	<0.025	0.005	1	Below MAC
Nitrate and Nitrite - N		mg/L	<0.07	0.01	10	Below MAC
Sulfate (SO <sub>4</sub> )	Dissolved	mg/L	2570	0.9	500	Above AO
Hydroxide		mg/L	<5	5		
Carbonate		mg/L	<6	6		
Bicarbonate		mg/L	1470	5		
P-Alkalinity	as CaCO <sub>3</sub>	mg/L	<5	5		
T-Alkalinity	as CaCO <sub>3</sub>	mg/L	1200	5		
Total Dissolved Solids	Calculated	mg/L	5050	1	500	Above AO
Hardness	Dissolved as CaCO <sub>3</sub>	mg/L	2800			
Ionic Balance	Dissolved	%	105			



## Analytical Report

Bill To: Thurber Engineering Ltd.  
Report To: Thurber Engineering Ltd.  
4127 Roper Road  
Edmonton, AB, Canada  
T6B 3S5  
Attn: Milan Butorac  
Sampled By: JLM  
Company: TEL

Project:  
ID: 19-6835-1  
Name: Bawlf Lagoon  
Location: Bawlf  
LSD:  
P.O.:  
Acct code:

Lot ID: **1116288**  
Control Number: C0078186  
Date Received: Jan 14, 2016  
Date Reported: Jan 20, 2016  
Report Number: 2074893

Reference Number: 1116288-4  
Sample Date: January 14, 2016  
Sample Time: NA  
Sample Location:  
Sample Description: TH15-4 / 4.1°C  
Sample Matrix: Water

Analyte	Units	Result	Nominal Detection Limit	Guideline Limit	Guideline Comments
<b>Aggregate Organic Constituents</b>					
Chemical Oxygen Demand	mg/L	35	5		
<b>Inorganic Nonmetallic Parameters</b>					
Kjeldahl Nitrogen	Total mg/L	1.56	0.07		
<b>Metals Dissolved</b>					
Silicon	Dissolved mg/L	10.4	0.05		
Sulfur	Dissolved mg/L	456	0.3		
Mercury	Dissolved mg/L	<0.000005	0.000005	0.001	Below MAC
Aluminum	Dissolved mg/L	<0.004	0.002	0.1	Below OG
Antimony	Dissolved mg/L	<0.0004	0.0002	0.006	Below MAC
Arsenic	Dissolved mg/L	0.002	0.0002	0.01	Below MAC
Barium	Dissolved mg/L	0.050	0.001	1	Below MAC
Beryllium	Dissolved mg/L	<0.0002	0.0001		
Bismuth	Dissolved mg/L	<0.001	0.0005		
Boron	Dissolved mg/L	0.339	0.002	5	Below MAC
Cadmium	Dissolved mg/L	<0.00002	0.00001	0.005	Below MAC
Chromium	Dissolved mg/L	<0.001	0.0005	0.05	Below MAC
Cobalt	Dissolved mg/L	0.0069	0.0001		
Copper	Dissolved mg/L	<0.002	0.001	1	Below AO
Lead	Dissolved mg/L	<0.0002	0.0001	0.01	Below MAC
Lithium	Dissolved mg/L	0.294	0.001		
Molybdenum	Dissolved mg/L	<0.002	0.001		
Nickel	Dissolved mg/L	0.0062	0.0005		
Selenium	Dissolved mg/L	<0.0004	0.0002	0.05	Below MAC
Silver	Dissolved mg/L	<0.00002	0.00001		
Strontium	Dissolved mg/L	2.62	0.001		
Thallium	Dissolved mg/L	<0.0001	0.00005		
Tin	Dissolved mg/L	<0.002	0.001		
Titanium	Dissolved mg/L	<0.001	0.0005		
Uranium	Dissolved mg/L	0.0033	0.0005	0.02	Below MAC
Vanadium	Dissolved mg/L	<0.0002	0.0001		
Zinc	Dissolved mg/L	0.007	0.001	5	Below AO
Subsample	Field Filtered	Lab Filtered			
<b>Microbiological Analysis</b>					
Total Coliforms	MPN	MPN/100 mL	79	1.8	
Fecal Coliforms	MPN	MPN/100 mL	<1.8	1.8	

## Analytical Report

Bill To: Thurber Engineering Ltd.  
Report To: Thurber Engineering Ltd.  
4127 Roper Road  
Edmonton, AB, Canada  
T6B 3S5  
Attn: Milan Butorac  
Sampled By: JLM  
Company: TEL

Project:  
ID: 19-6835-1  
Name: Bawlf Lagoon  
Location: Bawlf  
LSD:  
P.O.:  
Acct code:

Lot ID: **1116288**  
Control Number: C0078186  
Date Received: Jan 14, 2016  
Date Reported: Jan 20, 2016  
Report Number: 2074893

Reference Number: 1116288-4  
Sample Date: January 14, 2016  
Sample Time: NA  
Sample Location:  
Sample Description: TH15-4 / 4.1°C  
Sample Matrix: Water

Analyte		Units	Result	Nominal Detection Limit	Guideline Limit	Guideline Comments
<b>Routine Water</b>						
pH			7.75		6.5 - 8.5	Within AO
Temperature of observed pH		°C	19.6			
Electrical Conductivity	at 25 °C	uS/cm	3230	1		
Calcium	Dissolved	mg/L	226	0.2		
Magnesium	Dissolved	mg/L	74.2	0.2		
Sodium	Dissolved	mg/L	543	0.4	200	Above AO
Potassium	Dissolved	mg/L	17	0.4		
Iron	Dissolved	mg/L	<0.02	0.01	0.3	Below AO
Manganese	Dissolved	mg/L	1.70	0.005	0.05	Above AO
Chloride	Dissolved	mg/L	11.5	0.4	250	Below AO
Nitrate - N		mg/L	<0.05	0.01	10	Below MAC
Nitrite - N		mg/L	<0.025	0.005	1	Below MAC
Nitrate and Nitrite - N		mg/L	<0.07	0.01	10	Below MAC
Sulfate (SO <sub>4</sub> )	Dissolved	mg/L	1370	0.9	500	Above AO
Hydroxide		mg/L	<5	5		
Carbonate		mg/L	<6	6		
Bicarbonate		mg/L	696	5		
P-Alkalinity	as CaCO <sub>3</sub>	mg/L	<5	5		
T-Alkalinity	as CaCO <sub>3</sub>	mg/L	571	5		
Total Dissolved Solids	Calculated	mg/L	2580	1	500	Above AO
Hardness	Dissolved as CaCO <sub>3</sub>	mg/L	869			
Ionic Balance	Dissolved	%	103			

## Analytical Report

Bill To: Thurber Engineering Ltd.  
Report To: Thurber Engineering Ltd.  
4127 Roper Road  
Edmonton, AB, Canada  
T6B 3S5  
Attn: Milan Butorac  
Sampled By: JLM  
Company: TEL

Project:  
ID: 19-6835-1  
Name: Bawlf Lagoon  
Location: Bawlf  
LSD:  
P.O.:  
Acct code:

Lot ID: **1116288**  
Control Number: C0078186  
Date Received: Jan 14, 2016  
Date Reported: Jan 20, 2016  
Report Number: 2074893

Reference Number: 1116288-5  
Sample Date: January 14, 2016  
Sample Time: NA  
Sample Location:  
Sample Description: TH15-5 / 4.1°C  
Sample Matrix: Water

Analyte	Units	Result	Nominal Detection Limit	Guideline Limit	Guideline Comments
<b>Aggregate Organic Constituents</b>					
Chemical Oxygen Demand	mg/L	59	5		
<b>Inorganic Nonmetallic Parameters</b>					
Kjeldahl Nitrogen	Total mg/L	3.89	0.07		
<b>Metals Dissolved</b>					
Silicon	Dissolved mg/L	9.65	0.05		
Sulfur	Dissolved mg/L	1600	0.3		
Mercury	Dissolved mg/L	<0.000005	0.000005	0.001	Below MAC
Aluminum	Dissolved mg/L	<0.01	0.002	0.1	Below OG
Antimony	Dissolved mg/L	<0.001	0.0002	0.006	Below MAC
Arsenic	Dissolved mg/L	0.0079	0.0002	0.01	Below MAC
Barium	Dissolved mg/L	<0.005	0.001	1	Below MAC
Beryllium	Dissolved mg/L	<0.0005	0.0001		
Bismuth	Dissolved mg/L	<0.002	0.0005		
Boron	Dissolved mg/L	0.524	0.002	5	Below MAC
Cadmium	Dissolved mg/L	<0.00005	0.00001	0.005	Below MAC
Chromium	Dissolved mg/L	<0.002	0.0005	0.05	Below MAC
Cobalt	Dissolved mg/L	<0.0005	0.0001		
Copper	Dissolved mg/L	<0.005	0.001	1	Below AO
Lead	Dissolved mg/L	<0.0005	0.0001	0.01	Below MAC
Lithium	Dissolved mg/L	0.589	0.001		
Molybdenum	Dissolved mg/L	<0.005	0.001		
Nickel	Dissolved mg/L	0.003	0.0005		
Selenium	Dissolved mg/L	<0.001	0.0002	0.05	Below MAC
Silver	Dissolved mg/L	<0.00005	0.00001		
Strontium	Dissolved mg/L	6.82	0.001		
Thallium	Dissolved mg/L	<0.0003	0.00005		
Tin	Dissolved mg/L	<0.005	0.001		
Titanium	Dissolved mg/L	<0.002	0.0005		
Uranium	Dissolved mg/L	0.003	0.0005	0.02	Below MAC
Vanadium	Dissolved mg/L	<0.0005	0.0001		
Zinc	Dissolved mg/L	0.01	0.001	5	Below AO
Subsample	Field Filtered	Lab Filtered			
<b>Microbiological Analysis</b>					
Total Coliforms	MPN	MPN/100 mL	22	1.8	
Fecal Coliforms	MPN	MPN/100 mL	<1.8	1.8	

## Analytical Report

Bill To: Thurber Engineering Ltd.  
Report To: Thurber Engineering Ltd.  
4127 Roper Road  
Edmonton, AB, Canada  
T6B 3S5  
Attn: Milan Butorac  
Sampled By: JLM  
Company: TEL

Project:  
ID: 19-6835-1  
Name: Bawlf Lagoon  
Location: Bawlf  
LSD:  
P.O.:  
Acct code:

Lot ID: **1116288**  
Control Number: C0078186  
Date Received: Jan 14, 2016  
Date Reported: Jan 20, 2016  
Report Number: 2074893

Reference Number: 1116288-5  
Sample Date: January 14, 2016  
Sample Time: NA  
Sample Location:  
Sample Description: TH15-5 / 4.1°C  
Sample Matrix: Water

Analyte		Units	Result	Nominal Detection Limit	Guideline Limit	Guideline Comments
<b>Routine Water</b>						
pH			7.75		6.5 - 8.5	Within AO
Temperature of observed pH		°C	19.1			
Electrical Conductivity	at 25 °C	uS/cm	8330	1		
Calcium	Dissolved	mg/L	440	0.2		
Magnesium	Dissolved	mg/L	136	0.2		
Sodium	Dissolved	mg/L	1940	0.4	200	Above AO
Potassium	Dissolved	mg/L	18	0.4		
Iron	Dissolved	mg/L	2.28	0.01	0.3	Above AO
Manganese	Dissolved	mg/L	0.26	0.005	0.05	Above AO
Chloride	Dissolved	mg/L	9.0	0.4	250	Below AO
Nitrate - N		mg/L	<0.05	0.01	10	Below MAC
Nitrite - N		mg/L	<0.025	0.005	1	Below MAC
Nitrate and Nitrite - N		mg/L	<0.07	0.01	10	Below MAC
Sulfate (SO <sub>4</sub> )	Dissolved	mg/L	4790	0.9	500	Above AO
Hydroxide		mg/L	<5	5		
Carbonate		mg/L	<6	6		
Bicarbonate		mg/L	649	5		
P-Alkalinity	as CaCO <sub>3</sub>	mg/L	<5	5		
T-Alkalinity	as CaCO <sub>3</sub>	mg/L	532	5		
Total Dissolved Solids	Calculated	mg/L	7660	1	500	Above AO
Hardness	Dissolved as CaCO <sub>3</sub>	mg/L	1660			
Ionic Balance	Dissolved	%	107			

## Analytical Report

Bill To: Thurber Engineering Ltd.	Project:	Lot ID: <b>1116288</b>
Report To: Thurber Engineering Ltd.	ID: 19-6835-1	Control Number: C0078186
4127 Roper Road	Name: Bawlf Lagoon	Date Received: Jan 14, 2016
Edmonton, AB, Canada	Location: Bawlf	Date Reported: Jan 20, 2016
T6B 3S5	LSD:	Report Number: 2074893
Attn: Milan Butorac	P.O.:	
Sampled By: JLM	Acct code:	
Company: TEL		

<b>Reference Number</b>	1116288-6
<b>Sample Date</b>	January 14, 2016
<b>Sample Time</b>	NA
<b>Sample Location</b>	
<b>Sample Description</b>	SW15-2 / 4.1°C
<b>Sample Matrix</b>	Water

Analyte	Units	Result	Nominal Detection Limit	Guideline Limit	Guideline Comments
<b>Aggregate Organic Constituents</b>					
Chemical Oxygen Demand	mg/L	656	5		
<b>Inorganic Nonmetallic Parameters</b>					
Kjeldahl Nitrogen	Total mg/L	62.5	0.07		
<b>Metals Dissolved</b>					
Silicon	Dissolved mg/L	8.31	0.05		
Sulfur	Dissolved mg/L	53.0	0.3		
Mercury	Dissolved mg/L	<0.000005	0.000005	0.001	Below MAC
Aluminum	Dissolved mg/L	0.01	0.002	0.1	Below OG
Antimony	Dissolved mg/L	<0.0004	0.0002	0.006	Below MAC
Arsenic	Dissolved mg/L	0.0036	0.0002	0.01	Below MAC
Barium	Dissolved mg/L	0.049	0.001	1	Below MAC
Beryllium	Dissolved mg/L	<0.0002	0.0001		
Bismuth	Dissolved mg/L	<0.001	0.0005		
Boron	Dissolved mg/L	0.405	0.002	5	Below MAC
Cadmium	Dissolved mg/L	<0.00002	0.00001	0.005	Below MAC
Chromium	Dissolved mg/L	<0.001	0.0005	0.05	Below MAC
Cobalt	Dissolved mg/L	0.0004	0.0001		
Copper	Dissolved mg/L	0.006	0.001	1	Below AO
Lead	Dissolved mg/L	<0.0002	0.0001	0.01	Below MAC
Lithium	Dissolved mg/L	0.093	0.001		
Molybdenum	Dissolved mg/L	<0.002	0.001		
Nickel	Dissolved mg/L	0.0023	0.0005		
Selenium	Dissolved mg/L	0.0005	0.0002	0.05	Below MAC
Silver	Dissolved mg/L	<0.00002	0.00001		
Strontium	Dissolved mg/L	0.561	0.001		
Thallium	Dissolved mg/L	<0.0001	0.00005		
Tin	Dissolved mg/L	<0.002	0.001		
Titanium	Dissolved mg/L	<0.001	0.0005		
Uranium	Dissolved mg/L	0.0054	0.0005	0.02	Below MAC
Vanadium	Dissolved mg/L	0.0004	0.0001		
Zinc	Dissolved mg/L	0.008	0.001	5	Below AO
Subsample	Field Filtered	Lab Filtered			
<b>Microbiological Analysis</b>					
Total Coliforms	Membrane Filtration	CFU/100 mL	1100000	1	0 Above MAC
Fecal Coliforms	Membrane Filtration	CFU/100 mL	200000	1	

## Analytical Report

Bill To: Thurber Engineering Ltd.  
Report To: Thurber Engineering Ltd.  
4127 Roper Road  
Edmonton, AB, Canada  
T6B 3S5  
Attn: Milan Butorac  
Sampled By: JLM  
Company: TEL

Project:  
ID: 19-6835-1  
Name: Bawlf Lagoon  
Location: Bawlf  
LSD:  
P.O.:  
Acct code:

Lot ID: **1116288**  
Control Number: C0078186  
Date Received: Jan 14, 2016  
Date Reported: Jan 20, 2016  
Report Number: 2074893

Reference Number: 1116288-6  
Sample Date: January 14, 2016  
Sample Time: NA  
Sample Location:  
Sample Description: SW15-2 / 4.1°C  
Sample Matrix: Water

Analyte		Units	Result	Nominal Detection Limit	Guideline Limit	Guideline Comments
<b>Routine Water</b>						
pH			8.15		6.5 - 8.5	Within AO
Temperature of observed pH		°C	18.5			
Electrical Conductivity	at 25 °C	uS/cm	2190	1		
Calcium	Dissolved	mg/L	61.2	0.2		
Magnesium	Dissolved	mg/L	24.5	0.2		
Sodium	Dissolved	mg/L	411	0.4	200	Above AO
Potassium	Dissolved	mg/L	20.4	0.4		
Iron	Dissolved	mg/L	0.03	0.01	0.3	Below AO
Manganese	Dissolved	mg/L	0.404	0.005	0.05	Above AO
Chloride	Dissolved	mg/L	89.8	0.4	250	Below AO
Nitrate - N		mg/L	<0.05	0.01	10	Below MAC
Nitrite - N		mg/L	0.027	0.005	1	Below MAC
Nitrate and Nitrite - N		mg/L	0.03	0.01	10	Below MAC
Sulfate (SO <sub>4</sub> )	Dissolved	mg/L	159	0.9	500	Below AO
Hydroxide		mg/L	<5	5		
Carbonate		mg/L	<6	6		
Bicarbonate		mg/L	1230	5		
P-Alkalinity	as CaCO <sub>3</sub>	mg/L	<5	5		
T-Alkalinity	as CaCO <sub>3</sub>	mg/L	1010	5		
Total Dissolved Solids	Calculated	mg/L	1370	1	500	Above AO
Hardness	Dissolved as CaCO <sub>3</sub>	mg/L	254			
Ionic Balance	Dissolved	%	91			

## Analytical Report

Bill To: Thurber Engineering Ltd.  
Report To: Thurber Engineering Ltd.  
4127 Roper Road  
Edmonton, AB, Canada  
T6B 3S5  
Attn: Milan Butorac  
Sampled By: JLM  
Company: TEL

Project:  
ID: 19-6835-1  
Name: Bawlf Lagoon  
Location: Bawlf  
LSD:  
P.O.:  
Acct code:

Lot ID: **1116288**  
Control Number: C0078186  
Date Received: Jan 14, 2016  
Date Reported: Jan 20, 2016  
Report Number: 2074893

Reference Number: 1116288-7  
Sample Date: January 14, 2016  
Sample Time: NA  
Sample Location:  
Sample Description: SW15-3 / 4.1°C  
Sample Matrix: Water

Analyte	Units	Result	Nominal Detection Limit	Guideline Limit	Guideline Comments
<b>Aggregate Organic Constituents</b>					
Chemical Oxygen Demand	mg/L	17100	5		
<b>Inorganic Nonmetallic Parameters</b>					
Kjeldahl Nitrogen	Total mg/L	320	0.07		
<b>Metals Dissolved</b>					
Silicon	Dissolved mg/L	7.73	0.05		
Sulfur	Dissolved mg/L	28.4	0.3		
Mercury	Dissolved mg/L	<0.000005	0.000005	0.001	Below MAC
Aluminum	Dissolved mg/L	0.021	0.002	0.1	Below OG
Antimony	Dissolved mg/L	<0.0004	0.0002	0.006	Below MAC
Arsenic	Dissolved mg/L	0.0024	0.0002	0.01	Below MAC
Barium	Dissolved mg/L	0.059	0.001	1	Below MAC
Beryllium	Dissolved mg/L	<0.0002	0.0001		
Bismuth	Dissolved mg/L	0.001	0.0005		
Boron	Dissolved mg/L	0.331	0.002	5	Below MAC
Cadmium	Dissolved mg/L	0.00003	0.00001	0.005	Below MAC
Chromium	Dissolved mg/L	<0.001	0.0005	0.05	Below MAC
Cobalt	Dissolved mg/L	0.0009	0.0001		
Copper	Dissolved mg/L	0.003	0.001	1	Below AO
Lead	Dissolved mg/L	<0.0002	0.0001	0.01	Below MAC
Lithium	Dissolved mg/L	0.078	0.001		
Molybdenum	Dissolved mg/L	<0.002	0.001		
Nickel	Dissolved mg/L	0.0031	0.0005		
Selenium	Dissolved mg/L	0.0005	0.0002	0.05	Below MAC
Silver	Dissolved mg/L	<0.00002	0.00001		
Strontium	Dissolved mg/L	0.500	0.001		
Thallium	Dissolved mg/L	<0.0001	0.00005		
Tin	Dissolved mg/L	<0.002	0.001		
Titanium	Dissolved mg/L	<0.001	0.0005		
Uranium	Dissolved mg/L	0.0048	0.0005	0.02	Below MAC
Vanadium	Dissolved mg/L	<0.0002	0.0001		
Zinc	Dissolved mg/L	0.009	0.001	5	Below AO
Subsample	Field Filtered	Lab Filtered			
<b>Microbiological Analysis</b>					
Total Coliforms	Membrane Filtration	CFU/100 mL	1600000	1	0 Above MAC
Fecal Coliforms	Membrane Filtration	CFU/100 mL	1600000	1	

## Analytical Report

Bill To: Thurber Engineering Ltd.  
Report To: Thurber Engineering Ltd.  
4127 Roper Road  
Edmonton, AB, Canada  
T6B 3S5  
Attn: Milan Butorac  
Sampled By: JLM  
Company: TEL

Project:  
ID: 19-6835-1  
Name: Bawlf Lagoon  
Location: Bawlf  
LSD:  
P.O.:  
Acct code:

Lot ID: **1116288**  
Control Number: C0078186  
Date Received: Jan 14, 2016  
Date Reported: Jan 20, 2016  
Report Number: 2074893

Reference Number: 1116288-7  
Sample Date: January 14, 2016  
Sample Time: NA  
Sample Location:  
Sample Description: SW15-3 / 4.1°C  
Sample Matrix: Water

Analyte		Units	Result	Nominal Detection Limit	Guideline Limit	Guideline Comments
<b>Routine Water</b>						
pH			7.89		6.5 - 8.5	Within AO
Temperature of observed		°C	21.3			
pH						
Electrical Conductivity	at 25 °C	uS/cm	2130	1		
Calcium	Dissolved	mg/L	65.0	0.2		
Magnesium	Dissolved	mg/L	20	0.2		
Sodium	Dissolved	mg/L	346	0.4	200	Above AO
Potassium	Dissolved	mg/L	19	0.4		
Iron	Dissolved	mg/L	0.08	0.01	0.3	Below AO
Manganese	Dissolved	mg/L	0.428	0.005	0.05	Above AO
Chloride	Dissolved	mg/L	60.6	0.4	250	Below AO
Nitrate - N		mg/L	<0.05	0.01	10	Below MAC
Nitrite - N		mg/L	0.073	0.005	1	Below MAC
Nitrate and Nitrite - N		mg/L	0.07	0.01	10	Below MAC
Sulfate (SO <sub>4</sub> )	Dissolved	mg/L	85.0	0.9	500	Below AO
Hydroxide		mg/L	<5	5		
Carbonate		mg/L	<6	6		
Bicarbonate		mg/L	1170	5		
P-Alkalinity	as CaCO <sub>3</sub>	mg/L	<5	5		
T-Alkalinity	as CaCO <sub>3</sub>	mg/L	957	5		
Total Dissolved Solids	Calculated	mg/L	1170	1	500	Above AO
Hardness	Dissolved as CaCO <sub>3</sub>	mg/L	245			
Ionic Balance	Dissolved	%	90			



## Analytical Report

Bill To: Thurber Engineering Ltd.  
Report To: Thurber Engineering Ltd.  
4127 Roper Road  
Edmonton, AB, Canada  
T6B 3S5  
Attn: Milan Butorac  
Sampled By: JLM  
Company: TEL

Project:  
ID: 19-6835-1  
Name: Bawlf Lagoon  
Location: Bawlf  
LSD:  
P.O.:  
Acct code:

Lot ID: **1116288**  
Control Number: C0078186  
Date Received: Jan 14, 2016  
Date Reported: Jan 20, 2016  
Report Number: 2074893

Reference Number: 1116288-8  
Sample Date: January 14, 2016  
Sample Time: NA  
Sample Location:  
Sample Description: SW15-6 / 4.1°C  
Sample Matrix: Water

Analyte	Units	Result	Nominal Detection Limit	Guideline Limit	Guideline Comments
<b>Aggregate Organic Constituents</b>					
Chemical Oxygen Demand	mg/L	2710	5		
<b>Inorganic Nonmetallic Parameters</b>					
Kjeldahl Nitrogen	Total mg/L	30.4	0.07		
<b>Metals Dissolved</b>					
Silicon	Dissolved mg/L	7.38	0.05		
Sulfur	Dissolved mg/L	239	0.3		
Mercury	Dissolved mg/L	0.000019	0.000005	0.001	Below MAC
Aluminum	Dissolved mg/L	<0.01	0.002	0.1	Below OG
Antimony	Dissolved mg/L	0.002	0.0002	0.006	Below MAC
Arsenic	Dissolved mg/L	0.0756	0.0002	0.01	Above MAC
Barium	Dissolved mg/L	0.12	0.001	1	Below MAC
Beryllium	Dissolved mg/L	<0.0005	0.0001		
Bismuth	Dissolved mg/L	<0.002	0.0005		
Boron	Dissolved mg/L	1.01	0.002	5	Below MAC
Cadmium	Dissolved mg/L	<0.00005	0.00001	0.005	Below MAC
Chromium	Dissolved mg/L	<0.002	0.0005	0.05	Below MAC
Cobalt	Dissolved mg/L	0.0008	0.0001		
Copper	Dissolved mg/L	<0.005	0.001	1	Below AO
Lead	Dissolved mg/L	<0.0005	0.0001	0.01	Below MAC
Lithium	Dissolved mg/L	0.30	0.001		
Molybdenum	Dissolved mg/L	<0.005	0.001		
Nickel	Dissolved mg/L	0.013	0.0005		
Selenium	Dissolved mg/L	<0.001	0.0002	0.05	Below MAC
Silver	Dissolved mg/L	<0.00005	0.00001		
Strontium	Dissolved mg/L	1.01	0.001		
Thallium	Dissolved mg/L	<0.0003	0.00005		
Tin	Dissolved mg/L	<0.005	0.001		
Titanium	Dissolved mg/L	0.003	0.0005		
Uranium	Dissolved mg/L	0.0051	0.0005	0.02	Below MAC
Vanadium	Dissolved mg/L	0.0069	0.0001		
Zinc	Dissolved mg/L	0.006	0.001	5	Below AO
Subsample	Field Filtered	Lab Filtered			
<b>Microbiological Analysis</b>					
Total Coliforms	Membrane Filtration	CFU/100 mL	100	1	0 Above MAC
Fecal Coliforms	Membrane Filtration	CFU/100 mL	100	1	

## Analytical Report

Bill To: Thurber Engineering Ltd.  
Report To: Thurber Engineering Ltd.  
4127 Roper Road  
Edmonton, AB, Canada  
T6B 3S5  
Attn: Milan Butorac  
Sampled By: JLM  
Company: TEL

Project:  
ID: 19-6835-1  
Name: Bawlf Lagoon  
Location: Bawlf  
LSD:  
P.O.:  
Acct code:

Lot ID: **1116288**  
Control Number: C0078186  
Date Received: Jan 14, 2016  
Date Reported: Jan 20, 2016  
Report Number: 2074893

Reference Number: 1116288-8  
Sample Date: January 14, 2016  
Sample Time: NA  
Sample Location:  
Sample Description: SW15-6 / 4.1°C  
Sample Matrix: Water

Analyte		Units	Result	Nominal Detection Limit	Guideline Limit	Guideline Comments
<b>Routine Water</b>						
pH			8.63		6.5 - 8.5	Above AO
Temperature of observed pH		°C	18.7			
Electrical Conductivity	at 25 °C	uS/cm	4670	1		
Calcium	Dissolved	mg/L	45	0.2		
Magnesium	Dissolved	mg/L	97.9	0.2		
Sodium	Dissolved	mg/L	1120	0.4	200	Above AO
Potassium	Dissolved	mg/L	47	0.4		
Iron	Dissolved	mg/L	0.05	0.01	0.3	Below AO
Manganese	Dissolved	mg/L	0.27	0.005	0.05	Above AO
Chloride	Dissolved	mg/L	265	0.4	250	Above AO
Nitrate - N		mg/L	<0.05	0.01	10	Below MAC
Nitrite - N		mg/L	<0.025	0.005	1	Below MAC
Nitrate and Nitrite - N		mg/L	<0.07	0.01	10	Below MAC
Sulfate (SO <sub>4</sub> )	Dissolved	mg/L	718	0.9	500	Above AO
Hydroxide		mg/L	<5	5		
Carbonate		mg/L	119	6		
Bicarbonate		mg/L	2210	5		
P-Alkalinity	as CaCO <sub>3</sub>	mg/L	99	5		
T-Alkalinity	as CaCO <sub>3</sub>	mg/L	2010	5		
Total Dissolved Solids	Calculated	mg/L	3500	1	500	Above AO
Hardness	Dissolved as CaCO <sub>3</sub>	mg/L	520			
Ionic Balance	Dissolved	%	96			

## Analytical Report

Bill To: Thurber Engineering Ltd.	Project:	Lot ID: <b>1116288</b>
Report To: Thurber Engineering Ltd.	ID: 19-6835-1	Control Number: C0078186
4127 Roper Road	Name: Bawlf Lagoon	Date Received: Jan 14, 2016
Edmonton, AB, Canada	Location: Bawlf	Date Reported: Jan 20, 2016
T6B 3S5	LSD:	Report Number: 2074893
Attn: Milan Butorac	P.O.:	
Sampled By: JLM	Acct code:	
Company: TEL		

<b>Reference Number</b>	1116288-9
<b>Sample Date</b>	January 14, 2016
<b>Sample Time</b>	NA
<b>Sample Location</b>	
<b>Sample Description</b>	Dup A / 4.1°C
<b>Sample Matrix</b>	Water

Analyte	Units	Result	Nominal Detection Limit	Guideline Limit	Guideline Comments
<b>Aggregate Organic Constituents</b>					
Chemical Oxygen Demand	mg/L	100	5		
<b>Inorganic Nonmetallic Parameters</b>					
Kjeldahl Nitrogen	Total mg/L	2.67	0.07		
<b>Metals Dissolved</b>					
Silicon	Dissolved mg/L	14.8	0.05		
Sulfur	Dissolved mg/L	849	0.3		
Mercury	Dissolved mg/L	<0.000005	0.000005	0.001	Below MAC
Aluminum	Dissolved mg/L	<0.01	0.002	0.1	Below OG
Antimony	Dissolved mg/L	<0.001	0.0002	0.006	Below MAC
Arsenic	Dissolved mg/L	<0.001	0.0002	0.01	Below MAC
Barium	Dissolved mg/L	0.02	0.001	1	Below MAC
Beryllium	Dissolved mg/L	<0.0005	0.0001		
Bismuth	Dissolved mg/L	<0.002	0.0005		
Boron	Dissolved mg/L	0.16	0.002	5	Below MAC
Cadmium	Dissolved mg/L	0.00023	0.00001	0.005	Below MAC
Chromium	Dissolved mg/L	<0.002	0.0005	0.05	Below MAC
Cobalt	Dissolved mg/L	0.0069	0.0001		
Copper	Dissolved mg/L	<0.005	0.001	1	Below AO
Lead	Dissolved mg/L	<0.0005	0.0001	0.01	Below MAC
Lithium	Dissolved mg/L	0.47	0.001		
Molybdenum	Dissolved mg/L	<0.005	0.001		
Nickel	Dissolved mg/L	0.037	0.0005		
Selenium	Dissolved mg/L	<0.001	0.0002	0.05	Below MAC
Silver	Dissolved mg/L	<0.00005	0.00001		
Strontium	Dissolved mg/L	5.57	0.001		
Thallium	Dissolved mg/L	<0.0003	0.00005		
Tin	Dissolved mg/L	<0.005	0.001		
Titanium	Dissolved mg/L	<0.002	0.0005		
Uranium	Dissolved mg/L	0.0974	0.0005	0.02	Above MAC
Vanadium	Dissolved mg/L	<0.0005	0.0001		
Zinc	Dissolved mg/L	0.006	0.001	5	Below AO
Subsample	Field Filtered	Lab Filtered			
<b>Microbiological Analysis</b>					
Total Coliforms	Membrane Filtration	CFU/100 mL	900	1	0 Above MAC
Fecal Coliforms	MPN	MPN/100 mL	<1.8	1.8	

## Analytical Report

Bill To: Thurber Engineering Ltd.  
Report To: Thurber Engineering Ltd.  
4127 Roper Road  
Edmonton, AB, Canada  
T6B 3S5  
Attn: Milan Butorac  
Sampled By: JLM  
Company: TEL

Project:  
ID: 19-6835-1  
Name: Bawlf Lagoon  
Location: Bawlf  
LSD:  
P.O.:  
Acct code:

Lot ID: **1116288**  
Control Number: C0078186  
Date Received: Jan 14, 2016  
Date Reported: Jan 20, 2016  
Report Number: 2074893

Reference Number: 1116288-9  
Sample Date: January 14, 2016  
Sample Time: NA  
Sample Location:  
Sample Description: Dup A / 4.1°C  
Sample Matrix: Water

Analyte		Units	Result	Nominal Detection Limit	Guideline Limit	Guideline Comments
<b>Routine Water</b>						
pH			7.45		6.5 - 8.5	Within AO
Temperature of observed pH		°C	18.6			
Electrical Conductivity	at 25 °C	uS/cm	5280	1		
Calcium	Dissolved	mg/L	739	0.2		
Magnesium	Dissolved	mg/L	222	0.2		
Sodium	Dissolved	mg/L	648	0.4	200	Above AO
Potassium	Dissolved	mg/L	13	0.4		
Iron	Dissolved	mg/L	<0.05	0.01	0.3	Below AO
Manganese	Dissolved	mg/L	1.92	0.005	0.05	Above AO
Chloride	Dissolved	mg/L	121	0.4	250	Below AO
Nitrate - N		mg/L	<0.05	0.01	10	Below MAC
Nitrite - N		mg/L	<0.025	0.005	1	Below MAC
Nitrate and Nitrite - N		mg/L	<0.07	0.01	10	Below MAC
Sulfate (SO <sub>4</sub> )	Dissolved	mg/L	2550	0.9	500	Above AO
Hydroxide		mg/L	<5	5		
Carbonate		mg/L	<6	6		
Bicarbonate		mg/L	1470	5		
P-Alkalinity	as CaCO <sub>3</sub>	mg/L	<5	5		
T-Alkalinity	as CaCO <sub>3</sub>	mg/L	1210	5		
Total Dissolved Solids	Calculated	mg/L	5010	1	500	Above AO
Hardness	Dissolved as CaCO <sub>3</sub>	mg/L	2760			
Ionic Balance	Dissolved	%	104			

Approved by: 

Anthony Neumann, MSc  
Laboratory Operations Manager

Data have been validated by Analytical Quality Control and Exova's Integrated Data Validation System (IDVS).

Generation and distribution of the report, and approval by the digitized signature above, are performed through a secure and controlled automatic process.

## Quality Control

Bill To: Thurber Engineering Ltd.  
Report To: Thurber Engineering Ltd.  
4127 Roper Road  
Edmonton, AB, Canada  
T6B 3S5  
Attn: Milan Butorac  
Sampled By: JLM  
Company: TEL

Project:  
ID: 19-6835-1  
Name: Bawlf Lagoon  
Location: Bawlf  
LSD:  
P.O.:  
Acct code:

Lot ID: **1116288**  
Control Number: C0078186  
Date Received: Jan 14, 2016  
Date Reported: Jan 20, 2016  
Report Number: 2074893

## Aggregate Organic Constituents

Blanks		Units	Measured	Lower Limit	Upper Limit	Passed QC	
Chemical Oxygen Demand		mg/L	-1.88	-7	8	yes	
Date Acquired:		January 15, 2016					
Client Sample Replicates		Units	Replicate 1	Replicate 2	% RSD Criteria	Absolute Criteria	Passed QC
Chemical Oxygen Demand		mg/L	2140	2170	10	2	yes
Date Acquired:		January 15, 2016					
Control Sample		Units	Measured	Lower Limit	Upper Limit	Passed QC	
Chemical Oxygen Demand		mg/L	293	286	316	yes	
Date Acquired:		January 15, 2016					
Chemical Oxygen Demand		mg/L	74	67	85	yes	
Date Acquired:		January 15, 2016					
Chemical Oxygen Demand		mg/L	19	16	25	yes	
Date Acquired:		January 15, 2016					

## Inorganic Nonmetallic Parameters

Blanks		Units	Measured	Lower Limit	Upper Limit	Passed QC	
Nitrogen		mg/L	0	-0.04	0.08	yes	
Date Acquired:		January 15, 2016					
Client Sample Replicates		Units	Replicate 1	Replicate 2	% RSD Criteria	Absolute Criteria	Passed QC
Nitrogen		mg/L	3.78	3.79	10	0.06	yes
Date Acquired:		January 15, 2016					
Control Sample		Units	Measured	Lower Limit	Upper Limit	Passed QC	
Nitrogen		mg/L	116	103.74	137.28	yes	
Date Acquired:		January 15, 2016					
Nitrogen		mg/L	14.3	13.27	16.93	yes	
Date Acquired:		January 15, 2016					
Nitrogen		mg/L	1.07	0.89	1.25	yes	
Date Acquired:		January 15, 2016					

## Metals Dissolved

Blanks	Units	Measured	Lower Limit	Upper Limit	Passed QC
Silicon	mg/L	-0.0176	-0.04	0.05	yes
Sulfur	mg/L	-0.024	-0.3	0.2	yes
Mercury	ug/L	0.0021	-0.038000	0.064000	yes
Aluminum	ug/L	0.244988	-2	2	yes
Antimony	ug/L	0.00974946	-0.2	0.2	yes
Arsenic	ug/L	0.00130268	-0.2	0.2	yes
Barium	ug/L	-0.0529903	-1	1	yes
Beryllium	ug/L	0.00341401	-0.0	0.1	yes
Bismuth	ug/L	0.00134404	-1.5	1.5	yes
Boron	ug/L	0.563677	-2	2	yes

## Quality Control

Bill To: Thurber Engineering Ltd.  
Report To: Thurber Engineering Ltd.  
4127 Roper Road  
Edmonton, AB, Canada  
T6B 3S5  
Attn: Milan Butorac  
Sampled By: JLM  
Company: TEL

Project:  
ID: 19-6835-1  
Name: Bawlf Lagoon  
Location: Bawlf  
LSD:  
P.O.:  
Acct code:

Lot ID: **1116288**  
Control Number: C0078186  
Date Received: Jan 14, 2016  
Date Reported: Jan 20, 2016  
Report Number: 2074893

## Metals Dissolved - Continued

Blanks	Units	Measured	Lower Limit	Upper Limit	Passed QC
Cadmium	ug/L	0.000925456	-0.01	0.01	yes
Chromium	ug/L	-0.000381963	-0.3	0.3	yes
Cobalt	ug/L	-5.5275e-005	-0.1	0.1	yes
Copper	ug/L	0.0185757	-1	1	yes
Lead	ug/L	0.00605492	-0.1	0.1	yes
Lithium	ug/L	0.0340441	-1	1	yes
Molybdenum	ug/L	0.0121069	-1	1	yes
Nickel	ug/L	0.0192031	-0.5	0.5	yes
Selenium	ug/L	-0.0223813	-0.2	0.2	yes
Silver	ug/L	0.000824007	-0.10	0.10	yes
Strontium	ug/L	0.0305279	-1	1	yes
Thallium	ug/L	9.17899e-005	-0.05	0.05	yes
Tin	ug/L	-0.00370881	-1	1	yes
Titanium	ug/L	0.0261145	-0.5	0.5	yes
Uranium	ug/L	0.000690339	-0.5	0.5	yes
Vanadium	ug/L	-0.00221815	-0.1	0.1	yes
Zinc	ug/L	0.189486	-0	2	yes

Date Acquired: January 15, 2016

Client Sample Replicates	Units	Replicate 1	Replicate 2	% RSD Criteria	Absolute Criteria	Passed QC
Mercury	mg/L	<0.000005	<0.000005	10	0.000300	yes
Aluminum	ug/L	<4	<4	10	11	yes
Antimony	ug/L	<0.4	<0.4	10	0.4	yes
Arsenic	ug/L	0.7	0.6	10	0.4	yes
Barium	ug/L	24	24	10	2	yes
Boron	ug/L	341	338	10	4	yes
Cadmium	ug/L	0.33	0.33	10	0.02	yes
Chromium	ug/L	<1	<1	10	1.1	yes
Copper	ug/L	4	4	10	2	yes
Lead	ug/L	<0.2	<0.2	10	0.2	yes
Nickel	ug/L	45.7	45.7	10	1.1	yes
Selenium	ug/L	0.6	0.5	10	0.4	yes
Silver	ug/L	0.02	<0.02	10	0.22	yes
Uranium	ug/L	63.9	64.8	10	1.1	yes
Zinc	ug/L	10	10	10	2	yes

Date Acquired: January 15, 2016

Control Sample	Units	Measured	Lower Limit	Upper Limit	Passed QC
Mercury	mg/L	0.000757	0.000600	0.000960	yes
Mercury	mg/L	0.00288	0.002610	0.003210	yes
Aluminum	ug/L	1020	938	1092	yes
Antimony	ug/L	37.8	35.2	43.0	yes

## Quality Control

Bill To: Thurber Engineering Ltd.	Project:	Lot ID: <b>1116288</b>
Report To: Thurber Engineering Ltd.	ID: 19-6835-1	Control Number: C0078186
4127 Roper Road	Name: Bawlf Lagoon	Date Received: Jan 14, 2016
Edmonton, AB, Canada	Location: Bawlf	Date Reported: Jan 20, 2016
T6B 3S5	LSD:	Report Number: 2074893
Attn: Milan Butorac	P.O.:	
Sampled By: JLM	Acct code:	
Company: TEL		

## Metals Dissolved - Continued

Control Sample	Units	Measured	Lower Limit	Upper Limit	Passed QC
Arsenic	ug/L	39.0	36.7	43.3	yes
Barium	ug/L	207	191	214	yes
Beryllium	ug/L	19.5	17.3	22.1	yes
Bismuth	ug/L	105	98.5	113.5	yes
Boron	ug/L	390	344	434	yes
Cadmium	ug/L	2.05	1.86	2.26	yes
Chromium	ug/L	99.4	92.2	110.2	yes
Cobalt	ug/L	19.3	18.0	21.2	yes
Copper	ug/L	196	184	208	yes
Lead	ug/L	20.4	18.4	22.0	yes
Lithium	ug/L	200	175	223	yes
Molybdenum	ug/L	200	187	226	yes
Nickel	ug/L	98.6	93.3	105.5	yes
Selenium	ug/L	39.6	35.8	43.0	yes
Silver	ug/L	20.2	18.40	22.00	yes
Strontium	ug/L	198	180	216	yes
Thallium	ug/L	10.1	9.40	11.20	yes
Tin	ug/L	206	180	220	yes
Titanium	ug/L	101	88.9	108.7	yes
Uranium	ug/L	99.1	92.7	107.5	yes
Vanadium	ug/L	19.9	18.0	22.0	yes
Zinc	ug/L	199	183	219	yes
Date Acquired: January 15, 2016					
Mercury	mg/L	0.000784	0.000715	0.000865	yes
Date Acquired: January 15, 2016					
Mercury	mg/L	0.000080	0.000065	0.000089	yes
Aluminum	ug/L	53	45	55	yes
Antimony	ug/L	2.0	1.8	2.3	yes
Arsenic	ug/L	2.0	1.8	2.2	yes
Barium	ug/L	10	9	11	yes
Beryllium	ug/L	1	0.9	1.1	yes
Bismuth	ug/L	4.3	4.1	5.5	yes
Boron	ug/L	20	18	22	yes
Cadmium	ug/L	0.10	0.09	0.11	yes
Chromium	ug/L	4.9	4.5	5.5	yes
Cobalt	ug/L	1	0.9	1.1	yes
Copper	ug/L	10	9	11	yes
Lead	ug/L	1.0	0.9	1.1	yes
Lithium	ug/L	10	9	11	yes
Molybdenum	ug/L	10	9	10	yes
Nickel	ug/L	4.9	4.4	5.5	yes
Selenium	ug/L	2.0	1.7	2.2	yes

## Quality Control

Bill To: Thurber Engineering Ltd.	Project:	Lot ID: <b>1116288</b>
Report To: Thurber Engineering Ltd.	ID: 19-6835-1	Control Number: C0078186
4127 Roper Road	Name: Bawlf Lagoon	Date Received: Jan 14, 2016
Edmonton, AB, Canada	Location: Bawlf	Date Reported: Jan 20, 2016
T6B 3S5	LSD:	Report Number: 2074893
Attn: Milan Butorac	P.O.:	
Sampled By: JLM	Acct code:	
Company: TEL		

## Metals Dissolved - Continued

Control Sample	Units	Measured	Lower Limit	Upper Limit	Passed QC
Silver	ug/L	1.06	0.84	1.08	yes
Strontium	ug/L	10	9	11	yes
Thallium	ug/L	0.51	0.47	0.56	yes
Tin	ug/L	10	9	11	yes
Titanium	ug/L	5.0	4.5	5.5	yes
Uranium	ug/L	5.2	4.5	5.5	yes
Vanadium	ug/L	1	0.9	1.1	yes
Zinc	ug/L	10	9	11	yes
Date Acquired: January 15, 2016					
Silicon	mg/L	9.77	8.98	10.78	yes
Sulfur	mg/L	143	138.5	155.3	yes
Date Acquired: January 15, 2016					
Silicon	mg/L	2.02	1.80	2.20	yes
Sulfur	mg/L	9.5	9.2	11.0	yes
Date Acquired: January 15, 2016					
Silicon	mg/L	0.19	0.18	0.22	yes
Sulfur	mg/L	3.1	2.7	3.2	yes
Date Acquired: January 15, 2016					

## Routine Water

Blanks	Units	Measured	Lower Limit	Upper Limit	Passed QC
Calcium	mg/L	-0.0543	-0.2	0.2	yes
Magnesium	mg/L	0.0463	-0.1	0.1	yes
Sodium	mg/L	0.0503	-0.4	0.4	yes
Potassium	mg/L	-0.0023	-0.4	0.4	yes
Iron	mg/L	-0.0057	-0.01	0.01	yes
Manganese	mg/L	-0.0006	-0.004	0.004	yes
Chloride	mg/L	0.19	-0.4	0.4	yes
Nitrate - N	mg/L	0	-0.01	0.01	yes
Nitrite - N	mg/L	0.00106322	-0.005	0.005	yes
Date Acquired: January 15, 2016					

Client Sample Replicates	Units	Replicate 1	Replicate 2	% RSD Criteria	Absolute Criteria	Passed QC
pH		8.63	8.63	10	0.10	yes
Electrical Conductivity	dS/m	4.67	4.65	10	0.002	yes
Calcium	mg/L	13	12	10	0.6	yes
Magnesium	mg/L	3	3	10	0.7	yes
Sodium	mg/L	1590	1550	10	1.2	yes
Potassium	mg/L	5.2	5	10	1.2	yes
Iron	mg/L	0.11	0.08	10	0.05	yes
Chloride	mg/L	1150	1130	10	0.5	yes
Nitrate - N	mg/L	0.15	0.15	10	0.01	yes



## Quality Control

Bill To: Thurber Engineering Ltd.  
Report To: Thurber Engineering Ltd.  
4127 Roper Road  
Edmonton, AB, Canada  
T6B 3S5  
Attn: Milan Butorac  
Sampled By: JLM  
Company: TEL

Project:  
ID: 19-6835-1  
Name: Bawlf Lagoon  
Location: Bawlf  
LSD:  
P.O.:  
Acct code:

Lot ID: **1116288**  
Control Number: C0078186  
Date Received: Jan 14, 2016  
Date Reported: Jan 20, 2016  
Report Number: 2074893

### Routine Water - Continued

Client Sample Replicates	Units	Replicate 1	Replicate 2	% RSD Criteria	Absolute Criteria	Passed QC
Nitrite - N	mg/L	0.061	0.061	10	0.010	yes
Hydroxide	mg/L	<5	<5	10		yes
Carbonate	mg/L	119	119	10	6	yes
Bicarbonate	mg/L	2210	2220	10	6	yes
P-Alkalinity	mg/L	99	99	10	5	yes
T-Alkalinity	mg/L	2010	2020	10	5	yes
Date Acquired: January 15, 2016						
Control Sample	Units	Measured	Lower Limit	Upper Limit		Passed QC
Chloride	mg/L	2060	1856.0	2126.0		yes
Date Acquired: January 15, 2016						
pH		9.13	9.05	9.25		yes
Electrical Conductivity	dS/m	2.67	2.600	2.858		yes
Calcium	mg/L	244	228.0	258.0		yes
Magnesium	mg/L	95.2	92.3	102.0		yes
Sodium	mg/L	245	233.3	257.3		yes
Potassium	mg/L	246	233.0	263.0		yes
Iron	mg/L	9.47	8.91	10.20		yes
Manganese	mg/L	2.36	2.240	2.540		yes
Nitrate - N	mg/L	10.0	9.58	10.58		yes
Nitrite - N	mg/L	10.0	9.460	10.600		yes
Nitrate and Nitrite - N	mg/L	20.1	19.27	20.97		yes
P-Alkalinity	mg/L	434	423	549		yes
T-Alkalinity	mg/L	1010	956	1056		yes
Date Acquired: January 15, 2016						
pH		6.86	6.78	6.96		yes
Electrical Conductivity	dS/m	0.080	0.070	0.083		yes
Calcium	mg/L	51.5	44.9	56.9		yes
Magnesium	mg/L	19.8	18.0	22.0		yes
Sodium	mg/L	51.4	47.7	55.5		yes
Potassium	mg/L	51.9	45.0	55.0		yes
Iron	mg/L	1.92	1.89	2.25		yes
Manganese	mg/L	0.493	0.488	0.572		yes
Chloride	mg/L	82.4	74.9	86.9		yes
Nitrate - N	mg/L	4.87	4.48	5.24		yes
Nitrite - N	mg/L	5.02	4.488	5.292		yes
Nitrate and Nitrite - N	mg/L	9.89	9.06	10.42		yes
P-Alkalinity	mg/L	27	22	67		yes
T-Alkalinity	mg/L	128	113	137		yes
Date Acquired: January 15, 2016						
Calcium	mg/L	5.2	4.6	5.7		yes
Magnesium	mg/L	2.0	1.8	2.2		yes

## Quality Control

Bill To: Thurber Engineering Ltd.  
Report To: Thurber Engineering Ltd.  
4127 Roper Road  
Edmonton, AB, Canada  
T6B 3S5  
Attn: Milan Butorac  
Sampled By: JLM  
Company: TEL

Project:  
ID: 19-6835-1  
Name: Bawlf Lagoon  
Location: Bawlf  
LSD:  
P.O.:  
Acct code:

Lot ID: **1116288**  
Control Number: C0078186  
Date Received: Jan 14, 2016  
Date Reported: Jan 20, 2016  
Report Number: 2074893

---

## Routine Water - Continued

Control Sample	Units	Measured	Lower Limit	Upper Limit	Passed QC
Sodium	mg/L	5.2	4.7	5.7	yes
Potassium	mg/L	5.2	4.5	5.5	yes
Iron	mg/L	0.23	0.19	0.24	yes
Manganese	mg/L	0.052	0.046	0.056	yes
Chloride	mg/L	13.7	13.3	16.5	yes
Nitrate - N	mg/L	0.51	0.44	0.58	yes
Nitrite - N	mg/L	0.501	0.453	0.567	yes
Nitrate and Nitrite - N	mg/L	1.01	0.93	1.11	yes
Date Acquired: January 15, 2016					

## Methodology and Notes

Bill To: Thurber Engineering Ltd.	Project:	Lot ID: <b>1116288</b>
Report To: Thurber Engineering Ltd.	ID: 19-6835-1	Control Number: C0078186
4127 Roper Road	Name: Bawlf Lagoon	Date Received: Jan 14, 2016
Edmonton, AB, Canada	Location: Bawlf	Date Reported: Jan 20, 2016
T6B 3S5	LSD:	Report Number: 2074893
Attn: Milan Butorac	P.O.:	
Sampled By: JLM	Acct code:	
Company: TEL		

## Method of Analysis

Method Name	Reference	Method	Date Analysis Started	Location
Alkalinity, pH, and EC in water	APHA	* Alkalinity - Titration Method, 2320 B	15-Jan-16	Exova Edmonton
Alkalinity, pH, and EC in water	APHA	* Conductivity, 2510 B	15-Jan-16	Exova Edmonton
Alkalinity, pH, and EC in water	APHA	* pH - Electrometric Method, 4500-H+ B	15-Jan-16	Exova Edmonton
Anions (Routine) by Ion Chromatography	APHA	* Ion Chromatography with Chemical Suppression of Eluent Cond., 4110 B	15-Jan-16	Exova Edmonton
Approval-Edmonton	APHA	Checking Correctness of Analyses, 1030 E	15-Jan-16	Exova Edmonton
Chemical Oxygen Demand in water	APHA	* Closed Reflux, Colorimetric Method, 5220 D	15-Jan-16	Exova Edmonton
Chloride in Water	APHA	* Automated Ferricyanide Method, 4500-Cl- E	15-Jan-16	Exova Edmonton
Coliforms - Membrane Filtration	APHA	Fecal Coliform Membrane Filter Procedure, 9222 D	15-Jan-16	Exova Calgary
Coliforms - Membrane Filtration	APHA	Standard Total Coliform Membrane Filter Procedure, 9222 B	15-Jan-16	Exova Calgary
Coliforms- MPN (Enviro)	APHA	Fecal Coliform Procedure, 9221 E	16-Jan-16	Exova Calgary
Coliforms- MPN (Enviro)	APHA	Standard Total Coliform Fermentation Technique, 9221 B	16-Jan-16	Exova Calgary
Mercury (Dissolved) in water	APHA	* Cold Vapour Atomic Absorption Spectrometric Method, 3112 B	15-Jan-16	Exova Edmonton
Metals ICP-MS (Dissolved) in water	APHA/USEPA	* Metals By Inductively Coupled Plasma/Mass Spectrometry, APHA 3125 B / USEPA 200.2, 200.8	15-Jan-16	Exova Edmonton
Metals Trace (Dissolved) in water	APHA	Hardness by Calculation, 2340 B	15-Jan-16	Exova Edmonton
Metals Trace (Dissolved) in water	APHA	* Inductively Coupled Plasma (ICP) Method, 3120 B	15-Jan-16	Exova Edmonton
Total and Kjeldahl Nitrogen (Total) in Water	ISO	* Water Quality - Determination of nitrogen, ISO/TR 11905-2	15-Jan-16	Exova Edmonton

\* Reference Method Modified

## References

APHA	Standard Methods for the Examination of Water and Wastewater
ISO	International Organization for Standardization
US EPA	US Environmental Protection Agency Test Methods

## Guidelines

Guideline Description	Health Canada GCDWQ
Guideline Source	Guidelines for Canadian Drinking Water Quality, Health Canada, October 2014
Guideline Comments	MAC = Maximum Acceptable Concentration AO = Aesthetic Objective OG = Operational Guideline for Water Treatment Plants Refer to Health Canada GCDWQ for complete guidelines and additional drinking water information at <a href="http://www.hc-sc.gc.ca">www.hc-sc.gc.ca</a>

## Methodology and Notes

Bill To:	Thurber Engineering Ltd.	Project:		Lot ID:	<b>1116288</b>
Report To:	Thurber Engineering Ltd.	ID:	19-6835-1	Control Number:	C0078186
	4127 Roper Road	Name:	Bawlf Lagoon	Date Received:	Jan 14, 2016
	Edmonton, AB, Canada	Location:	Bawlf	Date Reported:	Jan 20, 2016
	T6B 3S5	LSD:		Report Number:	2074893
Attn:	Milan Butorac	P.O.:			
Sampled By:	JLM	Acct code:			
Company:	TEL				

---

## Comments:

- Analysis for Total coliforms and Fecal coliforms was performed by both a membrane filtration method and a multi tube fermentation method as the samples contained sediment that affected volume of sample able to be filtered.

The comparison of test results to guideline limits is provided for information purposes only. This is not to be taken as a statement of conformance / nonconformance to any guideline, regulation or limit. The data user is responsible for all conclusions drawn with respect to the data and is advised to consult official regulatory references when evaluating compliance.

Please direct any inquiries regarding this report to our Client Services group.

Results relate only to samples as submitted.

The test report shall not be reproduced except in full, without the written approval of the laboratory.

Project Information

Project ID: 19-6835-1  
Project Name: BAWLF LAGOON  
Project Location: BAWLF  
Legal Location: /  
PO/AFE#: /  
Proj. Acct. Code: /  
Quote #: /

Invoice to:

Company: Thurber Engineering  
Address: 4127 Roper Rd NW  
Edm, AB T0B 3S5  
Attention: MILAN BUTORAC  
Phone: 780-438-1460  
Cell: 587-331-1318  
Fax: 780-437-7125  
E-mail: mbutorac@thurber.ca  
Agreement ID: /  
Copy of report: YES

Report To:

Company: Same  
Address: /  
Attention: /  
Phone: /  
Cell: /  
Fax: /  
E-mail 1: /  
E-mail 2: /  
Copy of invoice: /

Report Results

E-Mail: ☒ HCDWQG  
Mail: ☐ Ab Tier 1  
Online: ☐ SPIGEC  
Fax: ☐ BCCSR  
PDF: ☒ Other (list below)  
Excel: ☒  
QA/QC: ☒

Regulatory Requirement

RUSH Priority

Emergency (contact lab for turnaround and pricing)  
Priority 1-2 working days (100% surcharge)  
Urgent 2-3 working days (50% surcharge)

When "ASAP" is requested, turn around will default to a 100% RUSH priority, with pricing and turn around time to match. Please contact the lab prior to submitting RUSH samples. If not all samples require RUSH, please indicate in the special instructions.

Date Required: \_\_\_\_\_ Signature: \_\_\_\_\_

Special Instructions/Comments (please include contact information including ph. # if different from above).

N = NITROGEN CONTACT MILAN W/ ANY QUESTIONS

Number of Containers

ROUTINE POTABILITY  
DISSOLVED METALS  
Total Kjeldahl Nitrogen  
Chemical Oxygen Demand  
TOTAL COLIFORMS  
FECAL COLIFORMS

This section for Lab use only

Date/Time stamp:

JAN 14 PM 3:05

Indicate in the space allotted any deficiencies by the corresponding number.

	Site I.D.	Sample Description	Depth start in cm	end m	Date/Time Sampled	Matrix	Sampling Method		Enter tests above (√ relevant samples below)
1		THIS-1		-	JAN 14 / 16	WTR	BKR	5	X X X X X X
2		THIS-2							X X X X X X
3		THIS-3							X X X X X X
4		THIS-4							X X X X X X
5		THIS-5							X X X X X X
6		SWIS-2							X X X X X X
7		SWIS-3							X X X X X X
8		SWIS-6							X X X X X X
9		DUP A							X X X X X X
10									
11									
12									
13									
14									
15									

NOT FILTERED  
NOT PRESERVED

1. Indicate any samples that were not packaged well
2. Indicate any samples not received in Exova supplies
3. Indicate any samples that were not clearly labeled
4. Indicate any samples not received within the required hold time or temp.
5. Indicate any missing or extra samples
6. Indicate any samples that were received broken
7. Indicate any samples where sufficient volume was not received
8. Indicate any samples received in an inappropriate container

Submission of this form acknowledges acceptance of Exova's Standard Terms and Conditions (<http://www.exova.com/about/terms-and-conditions/>)

Please indicate any potentially hazardous samples

Page 1 of 1

Control # C 0078186

Lot:

1116288 COC



Shipping: COD Y/ N

# and size of coolers

Temp. received: 4.1

Delivery Method: HAND

Waybill:

Received by: J. NUNEZ