

UTAH FISHING

2019 GUIDEBOOK



CONTACT US

Turn in a poacher

Phone: 1-800-662-3337

Email: turninapoacher@utah.gov

Online: wildlife.utah.gov/utip

Division offices

Offices are open 8 a.m.–5 p.m.,
Monday through Friday.

Salt Lake City

1594 W North Temple
Box 146301
Salt Lake City, UT 84114-6301
801-538-4700

Central Region

1115 N Main Street
Springville, UT 84663
801-491-5678

Northeastern Region

318 N Vernal Avenue
Vernal, UT 84078
435-781-9453

Northern Region

515 E 5300 S
Ogden, UT 84405
801-476-2740

Southeastern Region

319 N Carbonville Road, Ste A
Price, UT 84501
435-613-3700

Southern Region

1470 N Airport Road
Cedar City, UT 84721
435-865-6100

Washington County Field Office

451 N SR-318
Hurricane, UT 84737
435-879-8694



CONTENTS

- 3 How to use this guidebook
- 4 Know the laws
- 5 Keep your license on your phone or tablet
- 7 License and permit fees
- 8 General rules: Licenses and permits
- 8 Free Fishing Day
- 8 License exemptions for youth groups and organizations
- 9 Discounted licenses for disabled veterans
- 10 Help conserve native cutthroat trout
- 10 Fishing contests
- 11 General rules: Fishing methods
- 11 How to measure a fish
- 13 Using corn as bait
- 15 Watercraft restrictions
- 18 Daily limits
- 19 General rules: Possession and transportation
- 21 Stream access in Utah
- 22 Help protect Utah fisheries
- 23 Utah's Walk-in Access program
- 24 Fish consumption advisories
- 24 Utah's boating laws and rules
- 25 Rules for specific waters
- 26 Utah State Parks Annual Pass
- 28 Community fishing waters
- 42 Angler feedback drives changes
- 43 How to handle a tiger muskie
- 46 Help prevent illegal fish stocking
- 48 Identifying Utah's native and nonnative fish
- 70 Definitions

HOW TO USE THIS GUIDEBOOK

1. Review the general rules, starting on page 8. These rules explain the licenses you need, the fishing methods you may use, and when you can transport and possess fish.
2. Check general season dates, daily limits and possession limits, starting on page 19.
3. Look up a specific water in the section that starts on page 25. (If the water you're looking for is not listed there, it is subject to the general rules.)

WHAT'S NEW?

Free Fishing Day: Free Fishing Day will be held on June 8, 2019. This annual event is a great opportunity to share fishing fun with a friend or family member. For more information, see page 8.

Using corn as bait: Corn is now a legal bait at all Utah waterbodies where bait is allowed. This change does not allow anglers to violate Utah's chumming or littering laws. For more information, see page 13.

Possession limit changes at Strawberry and Flaming Gorge reservoirs: Starting in 2019, you may have up to two daily limits in your possession when fishing for multiple consecutive days at Strawberry Reservoir or Flaming Gorge Reservoir. For more information about when you may possess two daily limits, see page 19.

New community fisheries: Three new community fisheries are now open to anglers. These fisheries include Old Fort Pond (Uintah County), Fairmont Park Pond (Salt Lake County) and Jordan River Reservoir (Utah County). You can learn more about the dozens of community fisheries in Utah by visiting wildlife.utah.gov/cf.

A greater quagga mussel threat: Quagga mussels are spreading in Lake Powell, and inspection technicians are regularly finding

quagga mussels on and in boats that have only been in Lake Powell for a day or two. For details on what's changed at Lake Powell and how you can help protect your boat, please see page 35 or click "Heading to Lake Powell?" at stdofthesea.utah.gov.

Reciprocal permit no longer required: Arizona residents who fish the Utah side of Lake Powell no longer need to purchase reciprocal fishing permits. For more information, see page 9.

Change for young setline anglers: Anglers under the age of 12 no longer need to purchase a fishing license in order to use a setline. For more information on using a setline, see page 13.

Fishing records online only: The list of Utah fishing records is extensive and changes multiple times each year. To ensure accuracy, that list is now available online only. You can see the current list of state fishing records—or download the forms you need to submit a new record—at wildlife.utah.gov/record-fish.html.

Keep more lake trout at Flaming Gorge Reservoir: You may now keep up to 12 lake trout per day at Flaming Gorge Reservoir, but only one of those fish may be larger than 28 inches. For detailed information on Flaming Gorge limits, see page 30.

KNOW THE LAWS

This guidebook summarizes Utah's fishing laws and rules. Although it is a convenient quick-reference document for Utah fishing regulations, it is not an all-encompassing resource.

For an in-depth look at Utah's fishing laws and rules, visit wildlife.utah.gov/rules.

You can use the references in this guidebook—such as Utah Administrative Rule R657-13-6 and Utah Code § 23-20-3—to search the Division's website for the detailed statute or rule that underpins the guidebook summary.

If you have questions about a particular rule, call or visit the nearest Division office.

Who makes the rules?

The Utah Wildlife Board passes the rules and laws summarized in this guidebook.

There are seven board members, and each serves a six-year term. Appointed by the governor, board members are not Division employees.

The Division's director serves as the board's executive secretary but does not have a vote on wildlife policies.

Before board members make changes to wildlife rules, they listen to recommendations from Division biologists. They also receive input from the public and various interest groups via the regional advisory council (RAC) process.

If you have feedback or suggestions for board members, you can find their contact information online at wildlife.utah.gov.

Wildlife Board members

Kirk Woodward, *Chair*
Byron Bateman,
Vice Chair
Mike Fowlks,
Division Director &
Executive Secretary

Kevin Albrecht
Calvin Crandall
Steve Dalton
Karl Hirst
Donnie Hunter

Using dead fathead minnows as bait:

You may now possess or use dead fathead minnows—of all colors—as bait in any Utah waterbodies where bait is permitted. For more information about legal baits, see page 12.

Reduced catfish limit at Cutler Reservoir and tributaries:

The daily limit for channel catfish has been reduced to four fish at Cutler Reservoir and its tributaries. For detailed information on Cutler Reservoir regulations, see page 29.

Keep more northern pike at Recapture Reservoir:

You may now keep up to 20 northern pike per day at Recapture Reservoir, but only one of those fish may be larger than 36 inches. For detailed information on Recapture Reservoir limits, see page 37.

Regulation changes at southern Utah waterbodies:

The Utah Wildlife Board approved regulation changes at a handful of southern Utah waterbodies, including East Fork Boulder Creek, Navajo Lake, East Fork Sevier River, UM Creek and Paragonah (Red Creek) Reservoir. To see the regulations for these waterbodies, visit the *Rules for Specific Waters* section that begins on page 25.

Important reminders

License purchase options: Fishing and combination licenses are available at wildlife.utah.gov and from license agents and Division offices. You can also call 1-800-221-0659 to purchase your license by phone. The line is staffed 24 hours a day, seven days a week. (There's an additional \$2 transaction fee for each item you buy over the phone.)

Fish throughout the year: Utah has a year-round fishing season for most waterbodies. It runs from Jan. 1–Dec. 31, 2019.

Utah Cutthroat Slam: The Utah Cutthroat Slam has raised more than \$26,000 for native trout conservation in Utah. For information about the slam, see the information box on page 10 or visit www.utahcutthroatslam.org.

Share your feedback: The Division obtains substantial feedback on proposed fishing changes via surveys and online questionnaires. Division biologists plan to use a similar format to obtain feedback before proposing new regulations for the 2021 Utah Fishing Guidebook. To review all of your feedback options, please see page 42.

Corrections: If errors are found in the printed guidebook, the Division will correct them in the online version. Visit wildlife.utah.gov/guidebooks to view all of the Division's guidebooks and proclamations.

Protection from discrimination: The Division receives federal financial assistance from the U.S. Fish and Wildlife Service. Under Title VI of the Civil Rights Act of 1964, Section 504 of the Rehabilitation Act of 1973, Title II of the Americans with Disabilities Act of 1990, the Age Discrimination Act of 1975, Title IX of the Education Amendments of 1972, the U.S. Department of the Interior and its bureaus

prohibit discrimination on the basis of race, color, national origin, age, disability or sex. If you believe that you have been discriminated against in any program, activity or facility, or if you desire further information, please visit www.doi.gov/pmb/eo/public-civil-rights.cfm.

Private lands: The Division cannot guarantee access to any private land. Under certain circumstances, you must obtain written permission from the landowner or the landowner's authorized representative before accessing private lands. For more information, see *Trespassing* on page 15.

Division funding: The Division is mostly funded by the sale of fishing and hunting licenses and through federal aid made possible by an excise tax on the sale of fishing rods and other fishing-related equipment.

Keep your license on your phone or tablet

We've made it easier for you to keep track of your fishing license and know when it's about to expire.

With our convenient mobile app, you can now download your license to a smartphone or tablet.

If a conservation officer asks to see your license, you can easily produce the digital copy, which is just as valid as a paper license.

If you use the app, you will also be able to see when your license expires.

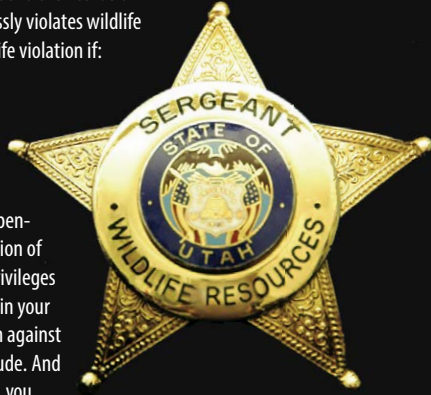
The app is available for both Apple and Android devices. You can download it at wildlife.utah.gov/mobileapp.

Don't lose your hunting and fishing privileges

If you commit a wildlife violation, you could lose the privilege of hunting and fishing in Utah. The Utah Division of Wildlife Resources can suspend the license of anyone who knowingly, intentionally or recklessly violates wildlife laws. Your license can be suspended for a wildlife violation if:

- You are convicted.
- You plead guilty or no contest.
- You enter a plea in abeyance or diversion agreement.

Suspension proceedings are separate and independent from criminal prosecution. The Utah Division of Wildlife Resources may suspend your license privileges whether or not the court considers suspension in your criminal case. You will be notified of any action against your privilege after criminal proceedings conclude. And remember, if your license is suspended in Utah, you may not be permitted to hunt or fish in most other states. (Visit wildlife.utah.gov/know-the-consequences.html to see a map of participating states.)



UTAH HUNTING & FISHING APP

IT'S FREE!

Download from Apple's App Store or Google Play.

LICENSE AND PERMIT FEES

Resident licenses

365-day fishing license (ages 12–13)	\$5
365-day fishing license (ages 14–17)	\$16
365-day fishing license (ages 18–64)	\$34
365-day fishing license (age 65 and older)	\$25
365-day disabled veteran (see the box on page 9 for details)	\$12
Multi-year fishing license (age 18 and older)	\$33 per year, up to five years
365-day combination license (ages 14–17)	\$20
365-day combination license (ages 18–64)	\$38
365-day combination license (age 65 and older)	\$29
Multi-year combination license (age 18 and older)	\$37 per year, up to five years
3-day fishing license (all ages)	\$16
7-day fishing license (all ages)	\$20

Nonresident licenses

365-day fishing license (ages 12–13)	\$5
365-day fishing license (ages 14–17)	\$25
365-day fishing license (age 18 and older)	\$75
Multi-year fishing license (age 18 and older)	\$74 per year, up to five years
365-day combination license (age 17 and younger)	\$29
365-day combination license (age 18 and older)	\$85
Multi-year combination license (age 18 and older)	\$84 per year, up to five years
3-day fishing license (all ages)	\$24
7-day fishing license (all ages)	\$40

Reciprocal fishing permits

Wyoming residents: Flaming Gorge, Utah reciprocal permit*	\$10
---	------

* See page 9 for details.

Other fishing permits

Setline permit** (residents and nonresidents)	\$20
---	------

** To learn more about setline permits, please see page 13 of this guide.

GENERAL RULES: LICENSES AND PERMITS

Utah Code §§ 23-19 and 23-20-3

Obtaining a fishing license is the first step to fishing in Utah. The type of license you should purchase depends on many variables: how old you are, how often you want to fish, where you want to fish and whether you're a Utah resident. (To determine if you are a resident, see the definition on page 71.) This section provides information about the different licenses and permits that are available.

Free Fishing Day

Utah Code § 23-19-1 and Utah Admin. Rule R657-13-3

The one day you don't need a license to fish in Utah is Saturday, June 8, 2019, which is Free Fishing Day. Everyone in Utah can fish for free that day, but please remember that all of the state's other fishing laws and rules still apply.

Under 12 years of age

Utah Code § 23-19-21 and Utah Admin. Rule R657-13-3

If you're under 12 years of age, you do not need a fishing license to fish in Utah. You can fish without a license, use two poles, use a setline and take a full daily limit.

12 years of age and older

Utah Code § 23-19-21 and Utah Admin. Rule R657-13-3

If you're 12 years of age or older, you must purchase a fishing license or a combination license to fish in Utah. You can choose from a variety of licenses:

- Three-day fishing licenses allow you to fish for three consecutive days.
- Seven-day fishing licenses allow you to fish for seven consecutive days.
- 365-day fishing licenses allow you to fish for 365 consecutive days, including the day you buy the license.
- Multi-year fishing licenses allow you to fish for up to five years.
- 365-day combination licenses allow you to fish, hunt small game and apply for hunting permits.
- Multi-year combination licenses allow you to fish, hunt small game and apply for hunting permits for up to five years.

When you buy a combination license or a multi-year license, you also get a price break compared to buying your hunting and fishing licenses separately.

Fishing and combination licenses are available at wildlife.utah.gov and from license agents and Division offices. You can also call 1-800-221-0659 to purchase your license by phone.

You must have your license with you while you're fishing, and you cannot alter your license or transfer it to another person.

Keep in mind that you can use the Utah Hunting and Fishing app to legally carry fishing licenses on a phone or tablet for all the members of your family. To download the app, visit wildlife.utah.gov/mobileapp.

License exemptions for youth groups and organizations

Are you a scout leader or a mentor for a youth group? Many groups can hold fishing events that don't require a fishing license for participants age 15 and younger. To determine if you are eligible and to complete the license-exemption form, visit wildlife.utah.gov/youth-org.

Fishing across state lines and reciprocal fishing permits

Utah Admin. Rule R657-13-5

Utah shares Bear Lake, Lake Powell and Flaming Gorge Reservoir with neighboring states. To simplify the process of fishing across state lines, Utah has entered into the following agreements with Idaho, Arizona and Wyoming:

Bear Lake

If you have a valid Utah or Idaho fishing or combination license—whether you are a resident or nonresident—you may fish both the Utah and Idaho portions of the lake, as long as you follow the angling regulations that apply to the state where you are fishing.

It is your responsibility to know and follow each state's laws and rules for Bear Lake.

Reminder: Even if you are licensed in both states, you may only take one daily limit each day.

Lake Powell

If you have a valid Utah or Arizona fishing or combination license—whether you are a resident or nonresident—you may fish both the Utah and Arizona portions of the lake, as long as you follow the angling regulations that apply to the state where you are fishing.

It is your responsibility to know and follow each state's laws and rules for Lake Powell.

Reminder: Even if you are licensed in both states, you may only take one daily limit each day.

Flaming Gorge Reservoir

To fish across state lines at Flaming Gorge Reservoir, you must have a valid resident fishing license from one state and a reciprocal fishing permit from the other state.

For example, if you buy a Utah resident fishing license, you can fish the Utah portion of Flaming Gorge. After buying your Utah license, if you decide you also want to fish the

Discounted licenses for disabled veterans

To thank our servicemen and service-women, the Division offers discounted fishing licenses to Utah veterans who were disabled in the line of duty.

The discounted license is \$12—instead of the \$34 full price—and the license is good for 365 days from the day you buy it. Discounted licenses are available from all Division offices listed on page 2.

To purchase a discounted license, you must be a Utah resident and have a qualifying service-connected disability of at least 20 percent. When you visit a Division office to purchase your license, simply bring the verification of service-connected disability documentation that the Department of Veterans Affairs issued to you.

For more information, please visit wildlife.utah.gov/disabled or call the nearest Division office.

Wyoming portion of the reservoir, you must buy a Wyoming reciprocal fishing permit. You can also choose to purchase a Wyoming fishing license.

New this year: If you are not a resident of either Utah or Wyoming—and you want to fish the entire reservoir—you must purchase nonresident fishing licenses from **both** states.

For more information on obtaining a Wyoming reciprocal fishing permit or a Wyoming fishing license, call the Wyoming Game and Fish Department at 307-777-4600.

Utah reciprocal fishing permits are available at wildlife.utah.gov and from authorized license agents and Division offices.

It is your responsibility to know and follow each state's laws and rules for Flaming Gorge.

Reminder: Even if you are licensed in

both states, you may only take one daily limit each day.

More information about reciprocal permits

- Utah reciprocal fishing permits are valid for 365 days from the day you buy them.
- You must sign your name on your reciprocal permit the same way you signed your name on your fishing license.

Fishing contests

Utah Admin. Rule R657-58

For Utah's current fishing contest rules, please see Utah Admin. Rule R657-58 at wildlife.utah.gov/rules, visit wildlife.utah.gov/fishingcontests or contact the nearest Division office.

Help conserve native cutthroat trout

The Utah Cutthroat Slam offers an exciting challenge for conservation-minded anglers. You must catch Utah's four native cutthroat trout subspecies—in their native waters—and provide visual proof of your success.

After you successfully complete the slam, you'll receive a stunning medallion to commemorate your achievement. You'll also receive a slam-completion certificate and online recognition at utahcutthroatslam.org.

Your slam participation fee—only \$20 for adults and \$10 for youth under 18—helps fund cutthroat trout conservation projects in Utah.

If you plan to hold a fishing contest at a Utah State Park, you should also check with the park to see if there are any additional rules that apply to the area.

Licenses for residents with special needs

Utah Code § 23-19-36 and Utah Admin. Rule R657-12-3

If you're a Utah resident and have certain physical or mental disabilities—or a terminal illness—you may qualify for a free fishing license. A child who has been placed in the custody of the state by a court order may also qualify. To learn if you qualify, please see Utah Admin. Rule R657-12-3 at wildlife.utah.gov/rules or contact your nearest Division office.

The Utah Cutthroat Slam is a partnership between the Division and Trout Unlimited, and it has successfully raised more than \$26,000 for native cutthroat conservation over the past three years.

To see a complete list of program requirements and learn more about Utah's native cutthroat trout, please visit utahcutthroatslam.org.



GENERAL RULES: FISHING METHODS

Utah Code § 23-20-3

There are laws and rules that govern fishing in Utah. By obeying these regulations and being an ethical angler, you will help keep fishing great for everyone. Please be familiar with the following general rules for taking fish and crayfish. You'll find some exceptions to these rules in the *Rules for specific waters* on page 25.

Taking game fish

You may take game fish using only the following methods:

Angling

Utah Admin. Rules R657-13-6, R657-13-7 and R657-13-11

If you are under age 12 or have a valid Utah fishing or combination license, you can fish with two poles at any water in the state during its open fishing season. You may keep only one daily limit of fish. Using a second pole does NOT allow you to keep two daily limits of fish. You may use additional lines or hooks when you are:

- Fishing for crayfish. Please see page 16 of this guide for more information about fishing for crayfish.
- Using a setline. See page 13 to learn more about fishing with a setline.
- Ice fishing at Flaming Gorge. Please see page 30 for the rules specific to Flaming Gorge.

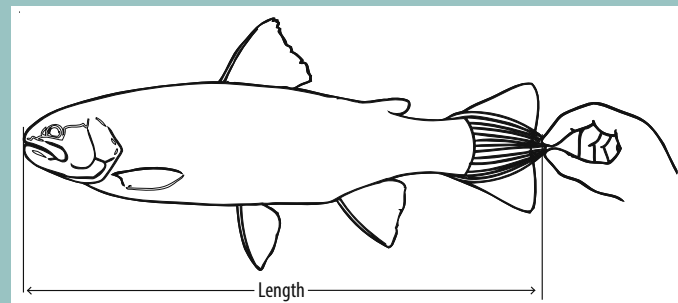
While fishing, you must be within sight of the equipment you're fishing with (this distance cannot exceed 100 feet). The only exception to this rule is if you have a setline permit. Please see page 13 for more information about fishing with a setline.

There are a few additional angling rules to keep in mind:

- No artificial lure may have more than three hooks.
- No line may have attached to it more than three baited hooks, three artificial flies or three artificial lures. (This rule also applies to those who are fishing for crayfish.) Please see page 13 of this guide for more information about fishing with a setline.
- When you're fishing through the ice, you may not fish through a hole that's more than 12 inches wide. The only exceptions are at Bear Lake, Flaming Gorge Reservoir and Fish Lake. For more information

How to measure a fish

1. Place the fish on its side with the jaw closed.
2. Squeeze the tail fin together or turn it so you obtain the maximum overall length.
3. Measure a straight line from the tip of the snout to the extreme tip of the tail fin.



about ice fishing at these waters, visit the *Rules for Specific Waters* section that begins on page 25.

Angling is permitted from boats and float tubes—and other motorized and nonmotorized watercraft—on any water where such use is authorized. There are some waters, however, where you cannot fish from a float tube or a boat (see page 15 for more information).

Keep in mind that other agencies may have placed additional restrictions on the use of float tubes and boats at certain Utah waters.

Bait

Utah Admin. Rule R657-13-12

You may now legally use or possess corn while fishing anywhere in Utah where bait is permitted.

While you are fishing, it is unlawful to:

- Use or possess live baitfish
- Use or possess tiger salamanders (live or dead)
- Use or possess any bait—including PowerBait or scented jigs—if you are on waters designated artificial fly and lure only
- Use or possess artificial baits that are commercially imbedded or covered with fish or fish parts
- Use or possess bait in the form of fresh or frozen fish or fish parts, except as provided below:
 - Dead Bonneville cisco may be used as bait only in Bear Lake.
 - Dead yellow perch may be used as bait only in Big Sandwash, Deer Creek, Echo, Fish Lake, Gunnison, Hyrum, Johnson, Jordanelle, Mantua, Mill Meadow, Newton, Pineview, Red Fleet, Rockport, Starvation, Utah Lake, Willard Bay and Yuba reservoirs.
 - Dead white bass may be used as bait only in Utah Lake and the Jordan River.

- Dead burbot from Flaming Gorge may be used as bait only in Flaming Gorge.
- Dead shad from Lake Powell may be used as bait only in Lake Powell. It is illegal to remove dead shad from the Glen Canyon National Recreation Area.
- Dead striped bass from Lake Powell may be used as bait or chum only in Lake Powell.
- Dead, fresh or frozen saltwater species, including sardines and anchovies, may be used as bait in any water where bait is permitted.
- Dead mountain sucker, white sucker, Utah sucker, redbelt shiner, speckled dace, mottled sculpin, fathead minnow (all color variants, including rosy red minnows), Utah chub and common carp may be used as bait in any water where bait is permitted.
- The eggs of any species of fish caught in Utah, except prohibited fish, may be used in any water where bait is permitted. You may not, however, take or use eggs from fish that are being released.

You may only use live crayfish for bait if you are on the water where the crayfish were captured. It is unlawful to transport live crayfish away from the water where they were captured.

You may use commercially prepared and chemically treated baitfish or their parts as bait in any water where bait is permitted.

Manufactured, human-made items that may not be digestible—including items that have been chemically treated with food stuffs, chemical fish attractants or feeding stimulants—may not be used on waters where bait is prohibited.

Both PowerBait and scented jigs are considered to be bait, and they may not be used on waters where bait is prohibited.

If the Utah Wildlife Board has declared that a water is infested with an aquatic invasive species (e.g., quagga or zebra mussels)—or the water is subject to a closure order or control plan—you may not transport any species of fish (live or dead), including baitfish, from that water to use in any other water. To determine whether a water is infested, visit wildlife.utah.gov/affected-waters.html.

Restrictions on taking fish and crayfish

Utah Admin. Rule R657-13-11

You can use artificial light while fishing, but not when you are underwater spearfishing. There are two exceptions:

- If you're underwater spearfishing for burbot at Flaming Gorge.
- If you're underwater spearfishing for carp anywhere in the state.

You may not obstruct a waterway or use any chemical, explosive, electricity, poison, firearm, pellet gun or archery equipment to take fish or crayfish. The only exceptions are found in *Taking Nongame Fish* (page 17), *Fishing with archery tackle and crossbows* (page 14) and *Rules for specific waters, Lake Powell* on page 33.

You may not take or land a fish by snagging or gaffing, and you may not have a gaff in your possession while fishing. A fish hooked anywhere other than the mouth must be released immediately. The only exceptions are at Lake Powell (where you may use a gaff to land striped bass), Bear Lake (where you may snag Bonneville cisco) and any waterbody where there is a catch-and-kill regulation for the fish you snag.

Chumming is prohibited on all waters except Lake Powell. Please see the *Rules for specific waters, Lake Powell* on page 33 for more information about chumming at Lake Powell.

Setline fishing

Utah Admin. Rule R657-13-8

Setlines are lines that are anchored to a non-moving object and that are not attached to a fishing pole.

Setline permits are available for \$20 at wildlife.utah.gov and from license agents and Division offices.

A setline permit is a 365-day permit. If you are 12 or older, you must also have an unexpired three-day, seven-day, 365-day or multi-year Utah fishing or combination license in order to use a setline permit.

If you obtain a setline permit, and a Utah fishing or combination license, you can use a setline to take fish from the following waters: Bear River proper (downstream from the Idaho state line, including Cutler Reservoir and outlet canals); Little Bear River below Valley View Highway (SR-30); Malad River; and Utah Lake. These are the **only** waters where use of a setline is allowed.

The following rules apply to setline fishing:

- You may not fish with more than one setline.
- A setline may not contain more than 15 hooks.

Using corn as bait

You may now legally use or possess corn while fishing at any waterbody in Utah where bait is permitted.

Corn is a particularly effective bait for kokanee salmon and is legal in all the surrounding states. Studies have shown that it has no harmful effects on fish or their digestive processes.

Although you may now use corn to fish statewide, you must still follow Utah's laws that regulate chumming and littering.

- When fishing with a setline, you must be within 100 yards of the surface or the bank of water you're fishing from.
- One end of your setline must be attached to a non-moving object that is not attached to a fishing pole. Your setline must also have a legible tag attached to it that includes your name, address and setline permit number.
- While fishing with a setline, you can also fish with up to two fishing poles.

Dipnetting

Utah Admin. Rule R657-13-10

You can use a handheld dipnet to land game fish that you've legally taken by angling. However, you may not use a handheld dipnet as a primary method of taking game fish unless you are at Bear Lake, where you may use a dipnet to take Bonneville cisco.

When fishing for Bonneville cisco at Bear Lake, the opening of your dipnet may not exceed 18 inches. If you're dipnetting through the ice at Bear Lake, there is no restriction on the size of the hole you can drill in the ice. Please see *Rules for specific waters, Bear Lake* on page 25 for more information.

You may also use a handheld dipnet to take crayfish and nongame fish, except prohibited fish. For a list of fish you are prohibited to possess, please see page 17 of this guide.

Fishing with archery tackle and crossbows

Utah Admin. Rule R657-13-14

Fishing with archery tackle—also called bowfishing—is allowed in most Utah waterbodies but only for nonprotected, nongame fish such as carp. And within that limitation, there are waters where you may bowfish for carp only (see page 17 for details).

In most areas, bowfishing is allowed at night with the use of spotlights. There are a few notable exceptions: The tributaries of Utah Lake are closed to bowfishing at night (sunset

to sunrise) from May 5 until 6 a.m. on July 14. A few other lakes, including Lake Powell, have closed areas. If you're wondering about a specific waterbody, see the section that begins on page 25 or call the Division office that manages that particular fishery.

Using a crossbow

You may use a crossbow to take carp at any open water statewide. You may not use a crossbow to take any other species of fish.

Follow local ordinances

Please remember that archery tackle and crossbows are considered weapons and cannot be discharged within 600 feet of a structure. Also, local communities may have ordinances against the discharge of weapons within city limits. If possible, please check with your local city office to make sure you are following all the rules.

If you have additional questions about bowfishing or the places you can bowfish, please contact your local Division office.

Underwater spearfishing

Utah Admin. Rule R657-13-9

Underwater spearfishing hours are from official sunrise to official sunset. It is illegal to use artificial light while underwater spearfishing, and free shafting is prohibited.

The waters listed below are open to underwater spearfishing for game fish from Jan. 1 through Dec. 31. Unless otherwise noted, you may use spearfishing to take any legal species within the daily limits and length limits that apply to each waterbody:

- Big Sandwash Reservoir (Duchesne County)
- Blue Lake, for pacu and tilapia only (Tooele County)
- Brown's Draw Reservoir (Duchesne County)
- Causey Reservoir (Weber County)
- Electric Lake (Emery County)
- Grantsville Reservoir (Tooele County)

- Kens Lake (San Juan County)
- Newcastle Reservoir, for wipers and rainbow trout only (Iron County)
- Porcupine Reservoir (Cache County)
- Recapture Reservoir (San Juan County)
- Red Fleet Reservoir (Uintah County)
- Sand Lake (Summit County)
- Smith and Morehouse Reservoir (Summit County)
- Willard Bay Reservoir (Box Elder County)
- Yuba Reservoir (Juab and Sanpete counties)

Additional spearfishing rules

There are a few exceptions to spearfishing regulations:

- At Fish Lake (Sevier County), you may underwater spearfish for all fish species from 6 a.m. on June 1 until official sunset on Sept. 15.
- At Flaming Gorge (Daggett County), you can underwater spearfish for burbot from Jan. 1 to Dec. 31, 24 hours per day. You can also use artificial light while spearfishing for burbot at this reservoir. Please see page 30 for rules specific to Flaming Gorge.

All possession limits apply, regardless of the angling technique you use.

At all waters open to angling—during their open seasons—you can underwater spearfish for carp.

Restrictions on spearfishing for bass

The waters listed below are open to underwater spearfishing for game fish from Jan. 1 through Dec. 31, but you may not use spearfishing to take largemouth and smallmouth bass from April 1 through June 22:

- Deer Creek Reservoir (Wasatch County)
- East Canyon Reservoir (Morgan County)
- Echo Reservoir (Summit County)
- Flaming Gorge Reservoir (Daggett County)
- Lake Powell (Garfield, Kane and San Juan counties)

Watercraft restrictions

Before you launch a boat at any waterbody, be sure to check with local, state or federal agencies about any watercraft restrictions that may exist.

Regulations differ from one water to another, depending on which municipality or agency is in charge. It's your responsibility to learn and follow the rules for a particular water.

You can view a list of watercraft restrictions at wildlife.utah.gov/watercraft.

- Pineview Reservoir, except closed year round to the take of tiger muskie (Weber County)
- Rockport Reservoir (Summit County)
- Starvation Reservoir (Duchesne County)
- Steinkaker Reservoir (Uintah County)

When you are spearfishing for bass at the above waterbodies, all daily limits and length limits apply.

Closed areas

Utah Admin. Rule R657-13-19

All of the state's fish hatcheries are closed to fishing, including the warmwater fish hatchery at the Lee Kay Public Shooting Center. All of the state's waterfowl management areas are also closed to fishing unless they're posted open to fishing or they're listed as open to fishing in *Rules for specific waters* on page 25.

Trespassing

Utah Code §§ 23-20-14 and 23-20-3.5

While fishing or engaging in wildlife-related activities, you may not—without permission—enter or remain on privately owned land that is:

- Cultivated
- Properly posted
- Fenced or enclosed in a manner designed to exclude intruders

In addition, you may not:

- Enter or remain on private land when directed not to do so by the owner or a person acting for the owner.
- Obstruct any entrance or exit to private property.

“Cultivated land” is land that is readily identifiable as land whose soil is loosened or broken up for the raising of crops, land used for the raising of crops, or a pasture that is artificially irrigated.

“Permission” means written authorization from the owner or person in charge to enter upon private land that is cultivated or properly posted. Permission must include all of the following details:

- The signature of the owner or person in charge
- The name of the person being given permission
- The appropriate dates
- A general description of the land

“Properly posted” means that signs prohibiting trespass—or bright yellow, bright orange or fluorescent paint—are clearly displayed at all corners, on fishing streams crossing property lines, and on roads, gates and rights-of-way entering the land. Or, they are displayed in a manner that is visible to a person in the area.

You may not post private property you do not own or legally control or land that is open to the public as provided by Utah Code § 23-21-4. In addition, it is unlawful to take protected wildlife or its parts while trespassing in violation of Utah Code § 23-20-14.

You are guilty of a class B misdemeanor if you violate any provision described in this section. Your license, tag or permit privileges may also be suspended.

Native American Trust Lands

If you’re fishing on land that belongs to any of the Native American tribes in Utah, you must observe tribal regulations. These regulations are available from the Native American tribe that owns the land.

Taking crayfish

Utah Admin. Rule R657-13-15

If you’re under the age of 12, you do not need a license to fish for crayfish. If you’re 12 years of age or older, you must have a valid Utah fishing or combination license to fish for crayfish.

You may take crayfish for personal, noncommercial purposes at any body of water where there’s an open fishing season. You may not take crayfish if the fishing season at that water is closed.

You may take crayfish by hand or with a trap, dipnet, liftnet, handline, pole or seine.

You must also obey all of the following rules:

- You may not use game fish or their parts for bait, or use any substance that is illegal for fishing.
- Seines (nets) may not exceed 10 feet in length or width.
- You may not use more than five lines, and only two of those lines can have hooks attached. (See the *Angling* section on page 11 for details.) On the lines without hooks, simply tie your bait to the line so the crayfish can grasp the bait with its claw.
- You may not transport live crayfish away from the body of water where you captured them.

For additional information about catching and preparing crayfish, visit wildlife.utah.gov/fishing/crayfish.php.

Prohibited fish

Utah Admin. Rule R657-13-13

Possession of the following nongame fish is prohibited. If you catch any of these fish, you must release them immediately:

- Bonytail
- Bluehead sucker
- Colorado pikeminnow (formerly, Colorado squawfish)
- Flannelmouth sucker
- Gizzard shad (except at Lake Powell, where you may possess dead shad and use them as bait)
- Grass carp
- Humpback chub
- June sucker
- Least chub
- Northern leatherside chub
- Razorback sucker
- Roundtail chub
- Southern leatherside chub
- Virgin chub
- Virgin spinedace
- Woundfin

Taking nongame fish

Utah Admin. Rule R657-13-14 and R657-12-8

If you have a valid Utah fishing or combination license, you may take nongame fish—except those listed in the *Prohibited Fish* section on page 17—for personal, noncommercial purposes, as long as you’re fishing at a body of water during its open fishing season.

To take nonprohibited nongame fish, you may use angling, traps, archery, dipnets, cast nets, liftnets, seines or a handheld spear from above the surface of the water.

When using these methods, please remember the following rules:

- Seines (nets) may not exceed 10 feet in length or width.
- Cast nets may not exceed 10 feet in diameter (a five-foot radius).
- Nongame fish that are legal to take must either be released or killed immediately

after you remove them from the water.

You may not leave them on the shoreline.

Underwater spearfishing for nongame fish (other than carp) is only allowed at the waters listed on page 14.

You may use a crossbow only if you’re taking carp.

Taking common carp

You may use a variety of techniques—including angling, traps, archery, dipnets, cast nets, liftnets, seines, crossbow, a handheld spear from above the surface of the water, or underwater spearfishing—to take common carp in any water during its open fishing season.

For more information on bowfishing rules, see page 14.

You may also use artificial lights while bowfishing for carp.

Carp are the *only* nongame fish you may take in the following waters:

- Ash Creek
- Beaver Dam Wash
- Colorado River
- Diamond Fork
- Duchesne River (from the Myton SR-40 bridge to the confluence with the Green River)
- Fort Pierce Wash
- Green River (from the Colorado state line in Browns Park upstream to Flaming Gorge Dam, including Gorge Creek, a tributary that enters the Green River at Little Hole)
- Green River (from the confluence with the Colorado River upstream to the Colorado state line in Dinosaur National Monument)
- Hobble Creek
- La Verkin Creek
- Main Canyon Creek (tributary to Wallsburg Creek)
- Provo River (below Deer Creek Dam)

- Raft River (from the Idaho state line, including all tributaries)
- San Juan River
- Santa Clara River (from Pine Valley Reservoir downstream to the confluence with the Virgin River)
- Snake Valley waters (west and north of US-6 and the part of US-6 and US-50 in Millard and Juab counties)
- Spanish Fork River
- Thistle Creek
- Virgin River (main stem and the north and east forks)

- Weber River
- White River (Uintah County)
- Yellow Creek

Taking brine shrimp

Utah Admin. Rule R657-52

Many people who visit the Great Salt Lake want to take some of the lake's brine shrimp home with them. You may take brine shrimp from the lake without a fishing license, but you may not take more than one gallon in a seven-day period.

DAILY LIMITS

The limits listed below apply to most Utah fisheries, but on some waters, specific bag or size restrictions apply. Please see the *Rules for specific waters* on page 25 for any exceptions.

Bluegill and green sunfish (a combined total)	50	Largemouth and smallmouth bass (a combined total)	6
Bonneville cisco	30	Nongame species (except prohibited fish; see page 17 for a list of prohibited fish)	No limit
Bullhead	24	Northern pike	6
Burbot (Anglers must not release any burbot they catch. All burbot caught must be immediately killed.)	No limit	Sacramento perch	10
Channel catfish	8	Striped bass	No limit
Community fisheries (The limit includes fish of most species, but you must release any tiger muskellunge you catch. You are also encouraged to release all largemouth bass. See the complete list of community waters on page 28.)	2	Tiger muskellunge	1 over 40 inches
Crappie	50	Trout, including salmon, grayling and hybrids (a combined total). Also, you can take extra brook trout at some waters in the state.	4
Crayfish	No limit	Walleye	10, only 1 over 24 inches
Kokanee salmon (Anglers may not possess kokanee salmon at any waterbody statewide from Sept. 10 through Nov. 30.)	4	Whitefish	10
		White bass	No limit
		Wiper	6
		Yellow perch	50

GENERAL RULES: POSSESSION AND TRANSPORTATION

Utah Code § 23-20-3

Before you start catching fish or crayfish, it's important to know how many you're allowed to keep, take home or donate to someone else. Be sure to read this section carefully—and then double check the *Rules for Specific Waters* section on page 25—so you don't miss any special regulations that may apply to the waterbody you're fishing.

Season dates

Utah Admin. Rule R657-13-19

Utah's general fish and crayfish season is Jan. 1 through Dec. 31. Fish may be caught by angling or setline 24 hours a day. Underwater spearfishing is allowed from official sunrise to official sunset. See page 14 for details.

Daily limits

Utah Admin. Rule R657-13-19

This section provides general rules for fishing in Utah. Many waters have localized and specific rules, which are listed in *Rules for specific waters* on page 25.

On waters that have a specific rule, that rule takes precedence over the general rules.

You may possess a legal daily limit of dead game fish or crayfish as long as you have a valid fishing or combination license. Those who are under 12 years of age may fish without a license and take a full daily limit.

If you fish multiple waters in one day, you cannot have any fish in your possession that violate the rules of the waterbody where you're fishing.

When calculating your daily limit, please remember the following rules:

- Any trout, salmon or grayling not immediately released is part of your daily limit.
- A trout, salmon or grayling may not be released if it's been held on a stringer or in a fish basket, livewell or any other type of device.
- Any fish that doesn't meet the size or species rules for the water you're fishing must be returned to the water immediately.

See page 18 for a list of daily limits that apply statewide, except as provided in *Rules for specific waters* on page 25.

Additional limit in the field

You may possess up to two daily limits of fish as you travel within Utah—or if you leave the state—as long as you meet all of the following conditions:

- At least one of the limits in your possession was caught at a Utah water on a previous day, and the fish were a legal species and limit for the waterbody where you caught them.
 - The fish from the previous day have been cleaned and gutted (entrails removed).
- If you fish at a different waterbody on the second day of your trip, you may not have any fish in your possession—from either day—that violate the rules of the waterbody where you're currently fishing. You must always comply with the size and species regulations for the waterbody where you're fishing and not have more than two daily limits in your possession.

For example, if you have been fishing at Joes Valley Reservoir, (which has a 4 trout limit, with only 1 fish over 18 inches), you may not stop at Scofield Reservoir (which has more restrictive size regulations) if you have fish from Joes Valley that violate the rules at Scofield.

Here's another example. If you go to a community fishery and catch your limit in the morning, you cannot take those fish home to your freezer and then visit another community



pond in the afternoon to harvest additional fish.

You may continue to fish while in possession of a full daily limit, but you must immediately release any additional fish you catch.

Keeping fish at home

Any fish species stored at your permanent residence do not count as part of your limit. Please keep in mind that this does NOT allow you to take home multiple daily limits of fish in one day. You may take home only one daily limit per day.

Dead fish and crayfish

Utah Code § 4-37-305 and Utah Admin. Rule R657-13-16

The following sections provide important information about when you can possess filleted fish and fish donated by other anglers.

Possession of filleted fish

While you are in the act of fishing, it is unlawful to possess filleted fish from the current day's catch or fish that have had their heads or tails removed. This does not apply to fish processed for immediate consumption or from a previous day's catch.

At most waters, you may fillet harvested game fish, or remove their heads or tails, after you have:

- Completed the act of fishing
- Arrived at camp
- Reached a fish-cleaning station
- Arrived at a principle means of land transportation

At Strawberry Reservoir, Scofield Reservoir, Lost Creek Reservoir and Panguitch Lake, you may not fillet trout and salmon, and you may not remove their heads or tails while in the field or in transit.

Note: Do not dispose of entrails and carcasses on the bank. Leave them in the water where you caught the fish.

Possession of fish obtained from other sources

You may possess or transport a legal limit of game fish or crayfish caught by another person if you have a donation letter from that person. Please see *Donating* on page 22 for more information.

If you have purchased or obtained fish from a registered commercial fishing installation, a private pond owner or a short-term fishing event, you may only possess or transport dead fish if you have a receipt. The receipt must include all of the following information:

- The species and number of fish
- The date the fish were caught
- The certificate of registration number of the installation, pond or short-term fishing event
- The name, address and telephone number of the seller

To help prevent the spread of disease, fish and crayfish may not be moved between waters, except as listed in the *Bait* section on page 12.

Live fish and crayfish

Utah Code § 23-13-14 and Utah Admin. Rules R657-13-17 and R657-13-19

You may not release fish or crayfish into the wild except as provided in the Wildlife Code, rule, proclamation or order of the Wildlife Board. For example, you can release fish caught at Scofield Reservoir back into Scofield, but you cannot take live fish from Scofield and place those fish in another water. Any person who illegally stocks fish in Utah waters may be criminally prosecuted and could face license suspension and thousands of dollars in fines and restitution.

You may use live fish stringers, livewells or holding cages to store fish or crayfish while fishing on the water where you caught them.

A trout, salmon or grayling may not be released if it's been held on a stringer or in a fish basket, livewell or any other type of device.

You may not transport live fish or crayfish away from the water where they were caught.

Stream access in Utah

In recent years, Utah's stream access laws have changed multiple times as a result of legislation, litigation and judicial rulings. That may continue to be the case in the years to come.

The Division is committed to upholding the laws — however they change — and wants to help anglers understand them. For more information and answers to common questions about stream access in Utah, please visit wildlife.utah.gov/streamaccess.

Release of tagged or marked fish

Utah Admin. Rule R657-13-18

You may not tag, mark or fin-clip fish—or release fish that have been tagged, marked or fin-clipped—without prior authorization from the Division.

Checkpoints and officer contacts

Utah Code §§ 23-20-25 and 77-23-104

The Division is the trustee and guardian of Utah's fish and wildlife. Division conservation officers monitor the taking and possession of fish, check your catch to assess species and size, and make sure you have the required licenses and equipment used for fishing.

You should expect to encounter conservation officers and biologists checking anglers at waters and at checkpoints across Utah.

If you meet a conservation officer, you must provide the items he or she asks for, including any licenses required for fishing, any devices used to participate in fishing and any fish that you've taken. These contacts allow the Division to collect valuable information about fish populations in Utah.

Keep in mind that you can use the Utah Hunting and Fishing app to legally carry fishing licenses on a phone or tablet for all the members of your family. To download the app, visit wildlife.utah.gov/mobileapp.

Disposal of aquatic wildlife

Donating

Utah Code § 23-20-9

The following are the only places where you may donate or give protected aquatic wildlife or its parts to another person:

- The permanent residence of the donor
- The permanent residence of the recipient
- A meat locker
- A storage plant
- A meat-processing facility

Help protect Utah fisheries

As an angler, you're the first line of defense for your favorite fisheries.

Please call our hotline, 1-800-662-3337, if you see someone who:

- Keeps more fish than the daily limit allows
- Moves live fish or crayfish into a waterbody
- Leaves a waterbody with live fish or crayfish
- Is towing or transporting a boat with attached mussels

All of these activities are illegal and could result in an angler:

- Losing the right to fish in Utah and other states
- Being held financially liable for the damage to a fishery

The Division appreciates your efforts to help protect the places you love to boat and fish.

You may not donate fish in the field. A written statement of donation must be kept with the protected aquatic wildlife or parts that includes all of the following information:

- The number and species of protected aquatic wildlife or parts donated
- The date of donation
- The license or permit number of the donor
- The signature of the donor

Purchasing or selling

Utah Code § 23-20-3

You may not purchase or sell protected aquatic wildlife or its parts except as provided in the Wildlife Code, rule, proclamation or order of the Wildlife Board.

Disposal of fish

Utah Code § 23-20-8

In most instances, you may not waste any fish or crayfish or allow them to be wasted or spoiled. Waste means to abandon a fish or crayfish or allow it to spoil or be used in a manner not normally associated with its beneficial use. For example, using the meat of game fish as fertilizer or for trapping bait is not considered a beneficial use of the meat.

In 2013, the Utah Legislature passed a law that allows anglers to dispose of carp and a few other species—particularly species under catch-and-kill orders at certain waterbodies—without violating the state's wasting statute. If you visit any of the following waters and catch any of the species listed for those waters, you may dispose of them:

- All waters statewide: common carp
- Blue Lake: pacu and tilapia
- Colorado River: burbot, northern pike, smallmouth bass and walleye
- Colorado River tributaries: burbot, northern pike, smallmouth bass and walleye (see page 28 for a list of applicable tributaries)



- Deer Creek Reservoir: white bass and black bullhead
- Echo Reservoir: walleye
- Fish Lake: yellow perch
- Flaming Gorge: burbot
- Grantsville Reservoir: smallmouth bass
- Green River: burbot, northern pike, smallmouth bass and walleye
- Green River tributaries: burbot, northern pike, smallmouth bass and walleye (see page 31 for a list of applicable tributaries)
- Gunlock Reservoir: smallmouth bass
- Lake Powell: striped bass
- Quail Creek Reservoir: smallmouth bass
- Sand Hollow Reservoir: smallmouth bass
- San Juan River: burbot, northern pike, smallmouth bass and walleye
- San Juan River tributaries: burbot, northern pike, smallmouth bass and walleye (see page 38 for a list of applicable tributaries)
- Utah Lake: northern pike
- Utah Lake tributaries: northern pike

After catching any of the above fish, you may consume them or dispose of them at one of the following locations:

- In the water where the fish was caught
- A fish-cleaning station
- The angler's permanent residence
- Another location where disposal is authorized by law

Utah's Walk-in Access program

The Walk-in Access (WIA) program provides hunters, anglers and trappers access to privately owned land, streams, rivers, ponds or reservoirs.

If you enjoy using the program and you are 14 years old or older, please remember that you must obtain a WIA authorization number in order to access any WIA properties.

Visit wildlife.utah.gov/walkinaccess to find WIA properties and to obtain your free WIA authorization number. You can also call 1-800-221-0659 to obtain a number.

FISH CONSUMPTION ADVISORIES

Go online for detailed information.

Fish are an important part of a healthy diet, and most are safe to eat on a regular basis. You should, however, limit your intake of some fish found in certain Utah waters.

Why? Recent testing identified elevated levels of mercury in some populations of fish. Over time, eating these fish may be unhealthy if consumed in large amounts.

Be sure to visit fishadvisories.utah.gov before eating the fish you catch. The Utah Fish Advisories website has the latest information about mercury levels in Utah's fish and waters.

If you decide to share your fish with family or friends, be sure to communicate any relevant advisories.

Your best resource for information

Three government agencies work together closely to keep the Utah Fish Advisories website current.

First, the Utah Division of Wildlife Resources and the Utah Department of Environ-

mental Quality (DEQ) obtain fish samples from lakes and rivers across the state. Then, the DEQ analyzes the samples and forwards the results to the Utah Department of Health (DOH). After reviewing the data, the DOH decides whether to issue a consumption advisory.

This partnership makes fishadvisories.utah.gov your best resource for accurate, up-to-date fish consumption advisories.

Harmful algal blooms

In recent years, Utah has experienced recurring toxic algal blooms. In the event of an algal bloom, you should visit deq.utah.gov and search "Harmful Algal Blooms" to see if waterbody access remains open.

If you fish in a waterbody where an algal bloom is occurring, be sure to avoid areas of scum.

Wear gloves while cleaning the fish and wash your hands with clean water. Discard all entrails and eat only the fillets. Before cooking, rinse the fillets thoroughly with clean water.

Carry the required boating safety equipment. For a detailed list of safety equipment, visit boating.utah.gov.

Be courteous. While you are above a wake speed, keep your boat at least 150 feet away from other boats, people in the water, shoreline anglers, launch ramps, docks and designated swimming areas.

By completing a Utah Boating Course, you may reduce your boat insurance premiums. For additional boating information, visit boating.utah.gov.



Utah's boating laws and rules

Boaters have the responsibility to practice and advocate safe and ethical use of our waterways. If you're planning to take your boat out on Utah waters, you should take the following safety measures:

Wear your life jacket. Utah law requires those under 13 to wear their life jacket when on a boat, and it is recommended everyone wear one.

Let someone know where you are going and what time you expect to return.

RULES FOR SPECIFIC WATERS

Utah Code § 23-20-3 and Utah Admin. Rule R657-13-20

The rules below take precedence over the general rules listed earlier in this guidebook. The seasons, limits and other restrictions in this section apply only to the waters listed below. General rules apply to all of the waters **NOT** listed in this section. (See *Daily limits* on page 18 to learn more about catching and harvesting fish at waters that are **NOT** listed in this section.)

American Fork Creek, Utah County
See *Utah Lake tributaries*.

Anderson Meadow Reservoir, Beaver County

- Fishing from a boat with a motor is unlawful.

Annabella Lake, Sevier County

- Limit of 8 trout from Aug. 15–Dec. 31.

Ashley Creek, Uintah County

From Steinaker (Thornburg) diversion upstream to the water treatment plant near the mouth of Ashley Gorge.

- Limit 2 trout.
- Artificial flies and lures only.

Aspen-Mirror Lake, Kane County

- Fishing from a boat or float tube is unlawful.

Badger Hollow, Wasatch County
See *Strawberry Reservoir tributaries*.

Barney Lake, Piute County

- Limit 2 trout.
- Artificial flies and lures only.
- Fishing from a boat with a motor is unlawful.

Bear Lake, Rich County

See *Fishing across state lines and reciprocal fishing permits* on page 9 for license requirements.

- Limit 2 trout.
- Anglers may keep snagged Bonneville cisco that are taken through normal, legal fishing activities.

Bear Lake, Rich County (continued)

- Cutthroat trout or trout with cutthroat markings with all fins intact must be immediately released. Only cutthroat trout that have had one or more healed fins clipped may be kept. To learn how to identify cutthroat trout in this water, see the description of Bear Lake cutthroat trout on page 50.
- Cisco may be taken with a handheld dipnet. Net opening may not exceed 18 inches in any dimension. When dipnetting through the ice, the size of the hole is unrestricted.
- When ice fishing for fish other than cisco, the size of the hole may not exceed 18 inches.
- Any angler who possesses a valid Utah or Idaho fishing or combination license may fish within both the Utah and Idaho boundaries of Bear Lake. An angler may fish with up to two poles on all areas of the Utah portion of Bear Lake that are open to fishing. Anglers must comply with Idaho regulations if they want to use more than one pole when fishing on the Idaho portion of Bear Lake.
- A person may not possess a multipoint hook with a weight permanently or rigidly attached directly to the shank — or a weight suspended below a multipoint hook — unless the hook is on an unweighted dropper line that is at least three inches long.

Bear Lake tributaries, Rich County

(a) Big Spring Creek from Lamborn Diversion (approximately 500 yards below SR-30) downstream to Bear Lake and that area extending from the mouth out into the lake 1,000 feet, or as buoyed.

- CLOSED April 15 through 6 a.m. on the second Saturday of July.
- Catch and release only and artificial flies and lures only (Jan. 1 through April 14 and from 6 a.m. on the second Saturday of July through Dec. 31).

(b) Swan Creek from the headwater spring downstream to Bear Lake and that area extending from the mouth out into the lake 1,000 feet, or as buoyed.

- CLOSED April 15 through 6 a.m. on the second Saturday of July.
- Catch and release only and artificial flies and lures only (Jan. 1 through April 14 and from 6 a.m. on the second Saturday of July through Dec. 31).

Beaver Creek, Cache County

See *Logan River*.

Beaver Creek, San Juan County

Tributary to La Sal Creek.

- CLOSED to the possession of cutthroat trout or trout with cutthroat markings.
- All cutthroat trout must be immediately released.
- Artificial flies and lures only.

Beaver Dam Reservoir, Wayne County

- CLOSED Jan. 1 through 6 a.m. on the third Saturday of April and Nov. 1 through Dec. 31.

Beaver River, Beaver County

From Minersville Reservoir upstream to the bridge at Greenville.

- CLOSED Jan. 1 through 6 a.m. on the second Saturday of July.

Utah State Parks Annual Pass

Consider purchasing a Utah State Parks Annual Pass to access some of Utah's best fisheries.

Annual passes are available for \$75. Utah seniors who are 62 and older can purchase discounted passes for \$35. Utah State Parks also offers a Veterans with Disabilities Honor Pass for qualified veterans with a 50 percent or greater service-related disability. Passes allow the permit holder, and up to seven guests traveling in the same vehicle, day-use entrance to most Utah state parks.

Annual passes are available at all staffed Utah state parks, the Department of Natural Resources bookstore in Salt Lake City, and online at stateparks.utah.gov.

You can see a list of all the Utah state parks that offer fishing at stateparks.utah.gov/activities/fishing.

Beer Creek, Utah County

See *Utah Lake tributaries*.

Benches Pond tributaries, Sanpete County

- CLOSED Jan. 1 through 6 a.m. on the second Saturday of July.

Bicknell Bottoms, Wayne County

This area is along the Fremont River.

- Open to fishing, except where posted CLOSED.

Big Lake, Sevier County

- Limit of 8 trout from Aug. 15–Dec. 31.

Big Spring Creek, Rich County

See *Bear Lake tributaries*.

Blacksmith Fork River, Cache County

From the first highway bridge (at the mouth of the canyon) of State Road 101 (Blacksmith Fork Canyon Road) to the headwaters.

- Only one fish may be over 15 inches.
- Bonus limit of 4 brown trout (total limit of no more than 8 trout if at least 4 are brown trout).

Blue Lake, Tooele County

- No limit for pacu or tilapia. Anglers must not release any pacu or tilapia they catch. All pacu and tilapia must be immediately killed.
- Underwater spearfishing is allowed for pacu, tilapia and carp only.

Boulder Mountain lakes and reservoirs, Garfield and Wayne counties.

- See specific water restrictions for individual waters. Statewide regulations apply to those waters not specifically identified.
- Fishing from a boat with a motor is unlawful, except at Wide Hollow Reservoir, Pine Lake and Lower Bowns Reservoir.

Broad Hollow, Wasatch County

See *Strawberry Reservoir tributaries*.

Brown Duck Basin, Duchesne County

Uinta Mountains—all streams in the Brown Duck Basin and the outlet of Clemments Reservoir downstream to the Lake Fork Creek confluence.

- CLOSED Jan. 1 through 6 a.m. on the second Saturday of July.

Bryants Fork, Wasatch County

See *Strawberry Reservoir tributaries*.

Bulberry Lakes, Wayne County

- CLOSED Jan. 1 through 6 a.m. on the third Saturday of April and Nov. 1 through Dec. 31.

Burraston Ponds, Juab County

- Fishing from a boat with a motor of any kind is prohibited.

Calder Reservoir, Uintah County

- Limit 1 trout over 22 inches.
- All trout 22 inches or smaller must be immediately released.
- Artificial flies and lures only.

Causey Reservoir tributaries, Weber County

Right and left forks of the South Fork Ogden River, from Causey Reservoir upstream to the headwaters.

- CLOSED Aug. 15 through 6 a.m. on the last Saturday of September.

Chicken Creek, Wasatch County

See *Strawberry Reservoir tributaries*.

Chipman Creek, Wasatch County

See *Strawberry Reservoir tributaries*.

Clyde Creek, Wasatch County

See *Strawberry Reservoir tributaries*.

Co-op Creek, Wasatch County

See *Strawberry Reservoir tributaries*.

Coal Canyon, Wasatch County

See *Strawberry Reservoir tributaries*.

Colorado River, Garfield, Grand, San Juan and Wayne counties

From the Colorado state line downriver to the Hite bridge on SR-95

- No limit for channel catfish.
- No limit for burbot, northern pike, small-mouth bass or walleye. Anglers may not release any of these fish, which must be immediately killed.
- Species of threatened and endangered fish occur in the Colorado. If you catch one of these fish, you must release it immediately. See page 17 for a list of prohibited fish.

Community fishing waters

The following rules apply to all the fisheries listed below:

- The daily limit is 2 fish. (Common carp do not count toward the daily limit.)
- Closed to the possession of tiger muskie. All tiger muskie must be immediately released. (For information on how to properly catch and release tiger muskie, see the article on page 44.)
- Anglers are encouraged to voluntarily release all largemouth bass.
- Waters are open to fishing only when the community parks are open to the public.

Box Elder County: Mayors Pond and Pioneer Park Pond

Cache County: Skylars Pond (West Willow Pond) and Wellsville Reservoir

Carbon County: Carbon County Community Fishery, Gigliotti Pond and Knight-Ideal Community Fishing Pond

Davis County: Adams Reservoir, Bountiful Lake, Clinton Pond, Farmington Pond, Jensen Park Pond (Syracuse Pond), Kaysville Ponds, Mabey Pond and Steed Pond

Emery County: Green River State Park Golf Course Pond and Huntington Game Farm Ponds

Iron County: Brian Head Pond, Leigh Hill Reservoir, Parowan Pond and Woods Pond

Colorado River tributaries, Garfield, Grand and Wayne counties

Dolores River (Grand County) from the confluence with the Colorado River upstream to the Colorado state line; *Mill Creek* (Grand County) from the confluence with the Colorado River upstream to headwaters; *Dirty Devil River* (Garfield and Wayne counties) from the SR-95 bridge upstream to the Hanksville Diversion.

Juab County: Burraston Ponds

Rich County: Garden City Community Fishery

Salt Lake County: Cove Pond, Fairmont Park Pond, Kidney Pond, Midas Pond, Millrace Park Pond, Riverfront Pond, Riverton Pond, Sandy Urban Fishery, Sunset Pond and Willow Park Pond

Sevier County: Monroe Community Fishery and Salina City Pond

Summit County: Deer Valley Lakes

Uintah County: Old Fort Pond

Utah County: Bartholomew Pond, Canyon View Park Pond, Highland Glen Park Pond, Jordan River Reservoir, Manila Creek Pond, Pole Canyon Pond, Salem Pond, Spanish Oaks Reservoir, Spring Lake and Vivian Park Pond (Note: Spanish Oaks Reservoir and Manila Creek Pond are closed Dec. 1 through 6 a.m. on the last Saturday of February.)

Wasatch County: Wasatch Mountain State Park Pond

Washington County: Hurricane Pond (Grandpa's Pond), Razor Ridge Pond, Skyline Drive Pond, Sullivan Virgin River Park Pond and Tawa Ponds (Upper and Lower)

Weber County: Fort Buenaventura, Glassmans Pond, Goode Ski Lake (21st Street Pond), Meadow Creek Pond and Smith Family Park Pond

Visit wildlife.utah.gov/cf for specific site recreation rules.

- No limit for channel catfish.
- No limit for burbot, northern pike, smallmouth bass or walleye. Anglers may not release any of these fish, which must be immediately killed.

Cow Hollow, Wasatch County

See *Strawberry Reservoir tributaries*.

Currant Creek, Wasatch County

From the confluence with Water Hollow Creek upstream to the headwaters, including all tributaries to Currant Creek Reservoir, but not the reservoir itself.

- Limit 4 trout.
- Artificial flies and lures only.

Cutler Reservoir, Box Elder and Cache counties

- Limit 4 channel catfish.

Cutler Reservoir tributaries, Cache County *Little Bear River* and all tributaries to Little Bear River upstream to Mendon Road (600 S); *Logan River* and all tributaries to Logan River upstream to Mendon Road (600 S); *Bear River* and all tributaries to Bear River upstream to Highway 218.

- Limit 4 channel catfish.

Deep Lake, Sevier County

- Limit of 8 trout from Aug. 15–Dec. 31.

Deer Creek Reservoir, Wasatch County

- No limit on white bass or black bullhead catfish. Anglers must not release any white bass or black bullhead catfish they catch. All white bass or black bullhead catfish must be immediately killed.
- Closed to the use of underwater spearfishing to take largemouth and smallmouth bass from April 1 through the fourth Saturday of June.

Deseret Reservoir, Tooele County

The reservoir is located at Deseret Chemical Depot, a U.S. Army facility.

- Open to fishing on the first Saturday of May through Oct. 31 during daylight hours. (A gate will be closed and locked from dusk to dawn.)
- Facility CLOSED Nov. 1 through Dec. 31 and Jan. 1 through April 30.
- Fishing at Deseret Reservoir requires an onpost fishing permit. You can obtain

one at the following locations: the Outdoor Recreation Shop (Building 1011, 435-833-3100) or the TEAD Physical Fitness Center (Building 1002, 435-833-2159).

- Shore fishing only.

Donkey Lake, Wayne County

- Limit 16 brook trout.

Dougherty Basin Lake, Garfield County Boulder Mountain—the lake and outflow from the dam downstream one-quarter mile.

- CLOSED to the possession of cutthroat trout or trout with cutthroat markings.
- Artificial flies and lures only.
- CLOSED Jan. 1 through 6 a.m. on the second Saturday of July.

Dry Creek, Utah County

See *Utah Lake tributaries*.

Duck Creek Springs Lake, Kane County

- Fishing from a boat or a float tube is unlawful.

Duck Fork Creek and other tributaries to Duck Fork Reservoir, Sanpete County

- Limit 2 tiger trout.
- CLOSED to the possession of cutthroat trout or trout with cutthroat markings.
- Artificial flies and lures only.
- CLOSED Jan. 1 through 6 a.m. on the second Saturday of July.

Duck Fork Reservoir, Sanpete County

- Limit 2 tiger trout.
- CLOSED to the possession of cutthroat trout or trout with cutthroat markings.
- Artificial flies and lures only.

East Canyon Reservoir, Morgan County

- Closed to the use of underwater spearfishing to take largemouth and smallmouth bass from April 1 through the fourth Saturday of June.

East Fork Boulder Creek, Garfield County
From the confluence with West Fork Boulder Creek upstream to the headwaters.

- Limit 4 trout, excluding brook trout.
- No limit for brook trout.

East Fork Little Bear River and its tributaries, Cache County

From Porcupine Reservoir upstream to the headwaters.

- CLOSED Aug. 15 through 6 a.m. on the last Saturday of September.

East Fork Little Bear River, Cache County
From Porcupine Dam downstream to the Avon-Paradise road (SR-165), second stream crossing below reservoir.

- Limit 2 trout and salmon (a combined total).
- Artificial flies and lures only.

East Fork Sevier River, Garfield and Piute counties

(a) Feeder canal from the diversion near Antimony down the channel to Otter Creek Reservoir:

- CLOSED Jan. 1 through 6 a.m. on the second Saturday of July.

(b) From the BLM boundary (about four miles south of the town of Antimony) upstream to the confluence of Deer Creek:

- Limit 4 trout.
- Artificial flies and lures only.

Echo Reservoir, Summit County

- Closed to the use of underwater spearfishing to take largemouth and smallmouth bass from April 1 through the fourth Saturday of June.
- No limit for walleye. Anglers must not release any walleye they catch. All walleye must be immediately killed.

Fish Creek Reservoir, Wayne County

- CLOSED Jan. 1 through 6 a.m. on the third Saturday of April and Nov. 1 through Dec. 31.

Fish Lake, Sevier County

- No limit on yellow perch
- Limit 4 trout or kokanee salmon (a combined total), only 1 may exceed 24 inches, regardless of species
- Underwater spearfishing is permitted from 6 a.m. on the first Saturday of June through Sept. 15.
- When ice fishing, the size of the hole may not exceed 18 inches.

Fish Lake tributary, Sevier County

See *Twin Creek*.

Flaming Gorge Reservoir, Daggett County

See *Fishing across state lines and reciprocal fishing permits* on page 9 for license and permit requirements.

- Limit 4 trout or kokanee salmon (a combined total), excluding lake trout, and no more than 3 may be kokanee salmon.
- Limit 12 lake trout/mackinaw, only 1 may exceed 28 inches.
- Linwood Bay, west of a line from the easternmost point of the south shore of Linwood Bay (mouth of canyon) to easternmost point of the north shore of Linwood Bay (Lucerne Point), CLOSED to nighttime angling (sunset to sunrise) from Oct. 15 through 6 a.m. on the second Saturday of December.
- Limit 6 catfish.
- Limit 10 smallmouth and largemouth bass (a combined total).
- No limit for burbot. Anglers must not release any burbot they catch. All burbot must be immediately killed.
- Anglers may use dead burbot as bait.
- When ice fishing, the hole size may not exceed 18 inches.

• A person may use up to six lines when fishing through the ice. If the angler is using more than one line, the angler's name shall be attached to each line, pole or tip-up, and the angler shall check only their lines.

- Open to taking burbot by means of underwater spearfishing from Jan. 1 through Dec. 31, 24 hours each day. Artificial light is permitted while engaged in underwater spearfishing for burbot. Artificial light may not be used to take other fish species with spearfishing techniques. No other species of fish may be taken with underwater spearfishing techniques between official sunset and official sunrise.
- Closed to the use of underwater spearfishing to take largemouth and smallmouth bass from April 1 through the fourth Saturday of June.

Gooseberry Creek, Sanpete County

From the confluence with Upper Fish Creek upstream to Gooseberry Dam.

- CLOSED Jan. 1 through 6 a.m. on the second Saturday of July.

Gooseberry Reservoir tributaries,

Sanpete County

- CLOSED Jan. 1 through 6 a.m. on the second Saturday of July.

Granddaddy Lake tributaries, Duchesne County

Located in the Uinta Mountains.

- All tributaries to Granddaddy Lake CLOSED Jan. 1 through 6 a.m. on the second Saturday of July.

Grantville Reservoir, Tooele County

- No limit for smallmouth bass. Anglers must not release any bass they catch. All bass must be immediately killed.

Grassy Trail Reservoir, Carbon County

- CLOSED TO FISHING.

Green River, Carbon, Daggett, Emery, Grand, San Juan, Uintah and Wayne counties

(a) From the Flaming Gorge Dam downriver to the confluence of the Colorado River:

- No limit for channel catfish.
- No limit for burbot, northern pike, smallmouth bass or walleye. Anglers may not release any of these fish, which must be immediately killed.
- Species of threatened and endangered fish occur in the Green River. If you catch one of these fish, you must release it immediately. See page 17 for a list of prohibited fish.

(b) From the Colorado state line in Browns Park upstream to Flaming Gorge Dam, including Gorge Creek, a tributary entering the Green River at Little Hole:

- Limit 3 trout (2 under 15 inches and 1 over 22 inches).
- All trout from 15 to 22 inches must be immediately released.
- No limit for burbot, northern pike, smallmouth bass or walleye. Anglers may not release any of these fish, which must be immediately killed.
- Artificial flies and lures only.
- CLOSED to fishing from a boat with a motor between the Utah-Colorado state line and Flaming Gorge Dam.

Green River tributaries, Carbon, Duchesne, Emery and Uintah counties

Ashley Creek (Uintah County) from the confluence with the Green River upstream to the town of Vernal; *Brush Creek* (Uintah County) from the confluence with the Green River upstream to Red Fleet Dam; *Duchesne River* (Duchesne and Uintah counties) from the confluence with the Green River upstream to the Knight Diversion; *White River* (Uintah County) from the confluence with the Green

River to the Utah-Colorado border; *Willow Creek* (Uintah County) from the confluence with the Green River upstream to the confluence with Hill Creek; *Price River* (Carbon and Emery counties) from the confluence with the Green River upstream to the Farnham Dam/Diversion near Wellington; *San Rafael River* (Emery County) from the confluence with the Green River upstream to the Hatt's Ranch Diversion near SR-24; *Range Creek* (Carbon and Emery counties) from the confluence with the Green River upstream to headwaters; *Nine Mile Creek* (Carbon and Duchesne counties) from the confluence with the Green River upstream to headwaters.

- No limit for channel catfish.
- No limit for burbot, northern pike, smallmouth bass or walleye. Anglers may not release any of these fish, which must be immediately killed.

Gunlock Reservoir, Washington County

- Limit 6 largemouth bass, only 1 may be over 12 inches.
- No limit on smallmouth bass. Anglers must not release any smallmouth bass they catch. All smallmouth bass must be immediately killed.

Hobble Creek, Utah County

See *Utah Lake tributaries*.

Hobbs Reservoir, Davis County

- Limit 2 trout under 15 inches.
- All trout over 15 inches must be immediately released.
- Artificial flies and lures only.

Holmes Creek Reservoir, Davis County

- Limit 6 largemouth bass, only 1 may be over 12 inches.

Honeymoon Lake, Wayne County

- CLOSED Jan. 1 through 6 a.m. on the third Saturday of April and Nov. 1 through Dec. 31.

Horse Creek, Wasatch County

See *Strawberry Reservoir tributaries*.

Huntington Creek, Emery County

Below Electric Lake.

(a) Right Fork (from Flood and Engineers canyons upstream to Electric Lake Dam):

- Limit 2 trout.
- Artificial flies only

(b) Left Fork (from the top of the USFS campground, near the confluence with Right Fork, to the headwaters, including all tributaries: Scad Valley Creek, Rolfson Creek, Lake Creek, Staker Creek, Millers Flat Creek and Paradise Creek):

- Anglers are encouraged to harvest brown trout.
- Artificial flies and lures only.

Huntington Reservoir, Sanpete County

Near the top of Huntington Canyon.

- CLOSED to the possession of cutthroat trout or trout with cutthroat markings.

Huntington Reservoir tributaries,

Sanpete County

Near the top of Huntington Canyon.

- CLOSED to the possession of cutthroat trout or trout with cutthroat markings.
- Anglers are encouraged to harvest tiger trout.
- Artificial flies and lures only.
- CLOSED Jan. 1 through 6 a.m. on the second Saturday of July.

Huntington North Reservoir, Emery County

Sanpete County

Near the city of Huntington.

- Limit 6 bass, only 1 may be over 12 inches.

Indian Creek, Wasatch County

See *Strawberry Reservoir tributaries*.

Joes Valley Reservoir, Emery County

- Limit 4 trout, only 1 trout may be over 18 inches.

Jones Hole Creek, Uintah County

- Limit 2 trout, only 1 may be a brown trout over 15 inches.
- Artificial flies and lures only.

Jordanelle Reservoir, Wasatch County

- Limit 6 bass
- CLOSED to spearfishing.

Kolob Reservoir, Washington County

- Limit 2 trout under 15 inches or over 22 inches.
- All trout from 15 to 22 inches must be immediately released.
- Artificial flies and lures only from Jan. 1 through 6 a.m. on the third Saturday in May, and from the second Saturday in September through Dec. 31.

Kolob Reservoir tributaries, Washington County

From Kolob Reservoir upstream to the headwaters.

- CLOSED Jan. 1 through 6 a.m. on the second Saturday of July.

Labaron Reservoir, Beaver County

- Fishing from a boat with a motor is unlawful.

Lake Canyon Lake, Duchesne County

- Limit 2 trout, only 1 may be a cutthroat trout over 22 inches. To learn how to identify cutthroat trout in this water, see the description of Colorado River cutthroat trout on page 51.
- All cutthroat trout 22 inches or smaller must be immediately released.
- Artificial flies and lures only.
- CLOSED near the inlet stream, as posted for spring spawning operations.

Lake Powell, Garfield, Kane and San Juan counties

See *Bait* on page 12 for the use of dead shad as bait in Lake Powell.

- Limit 20 smallmouth bass.

- Limit 5 largemouth bass.
- Limit 10 crappie.
- Limit 25 channel catfish.
- No limit on striped bass.
- No limit on walleye.
- Fish may be filleted at any time.
- Anglers may possess filleted fish.
- Anglers may use dead striped bass as bait.
- Chumming is allowed, but you may chum only with legal baits or dead striped bass, as specified in Utah Admin. Rule R657-13-12.
- Gaffs may be used to land striped bass only.
- Closed to the use of underwater spearfishing to take largemouth and smallmouth bass from April 1 through the fourth Saturday of June.
- Archery and underwater spearfishing are prohibited within all of the following areas:
 - One-quarter mile of all existing developed areas, including shoreline campgrounds, docks, launch ramps, breakwaters and trailheads
 - One-quarter mile of any structure, including any building, shed, pump-out, boat dock, breakwater, permanent harbor fixture, camper, motor home, trailer, tent or vehicle
 - Rainbow Bridge National Monument
 - One-quarter mile of Dangling Rope Marina, including any land- or harbor-based structures
 - One hundred yards (300 feet) of any boats (unless the person owns, rents, leases or lawfully occupies the boat), or another boat moves into the 100-yard perimeter after the bow or spearfishing activity has commenced

Little Co-op Creek, Wasatch County
See *Strawberry Reservoir tributaries*.

Little Creek Reservoir, Rich County

- Limit 8 trout from Aug. 1 through Oct. 31.
- Limit 4 trout from Jan. 1 through July 31 and from Nov. 1 through Dec. 31.

Little Dell Reservoir, Salt Lake County

- CLOSED to the possession of cutthroat trout or trout with cutthroat markings.
- All cutthroat trout must be immediately released.
- Artificial flies and lures only.

Little Reservoir, Beaver County

- Fishing from a boat with a motor is unlawful.

Logan River, Cache County

(a) From Card Canyon Bridge upstream to the highway bridge at Red Banks Campground, including all tributary streams in between, but not including Tony Grove Lake:

- Limit 2 trout and whitefish (a combined total).
- Artificial flies and lures only.

(b) From the highway bridge at Red Banks Campground upstream to the Idaho state line, including all tributaries, but not including White Pine Lake:

- Limit 2 trout and whitefish (a combined total).
- CLOSED Jan. 1 through 6 a.m. on the second Saturday of July.

Long Willow Bottom, Garfield County

- CLOSED Jan. 1 through 6 a.m. on the third Saturday of April and Nov. 1 through Dec. 31.

Lost Creek, Morgan County
From the bridge (culvert) approximately one-quarter mile above Lost Creek Reservoir upstream to the headwaters, EXCEPT Squaw Creek.

- Catch and release only.
- Artificial flies and lures only.

Lost Creek Reservoir, Morgan County

- Limit 4 trout (a combined total).
- No more than 3 trout may be under 15 inches.
- No more than 1 trout may be over 22 inches.
- All trout between 15 and 22 inches must be immediately released.
- Trout and salmon may not be filleted, and their heads or tails may not be removed in the field or in transit.
- CLOSED to fishing 10 p.m. to 6 a.m. daily.
- CLOSED to spearfishing.

Lower Fish Creek (Price River), Carbon and Utah counties
From the railroad bridge (approximately one mile below the Scofield Reservoir dam) downstream to the confluence with the White River.

- Artificial flies and lures only.

Mammoth Creek, Garfield County
From the canal diversion (about three miles upstream from the Mammoth Creek Fish Hatchery), upstream 7.5 miles to the end of Hatch Meadow and the beginning of summer home sites.

- Limit 2 trout between 10 and 15 inches.
- All trout less than 10 inches or over 15 inches must be immediately released.
- Artificial flies and lures only.

Manning Meadow Reservoir, tributaries and spillway, Piute County

- Limit 2 trout, regardless of species.
- Artificial flies and lures only
- CLOSED Jan. 1 through 6 a.m. on the second Saturday of July.

McGath Lake, Garfield County

- CLOSED Jan. 1 through 6 a.m. on the third Saturday of April and Nov. 1 through Dec. 31.

Mill Meadow Reservoir, Sevier County

- Limit 8 tiger muskie of any size (no size restrictions on tiger muskie on this water).

Millsite Reservoir, Emery County

(a) From Jan. 1 to March 15:

- Limit 16 fish of any species.

(b) From March 16 to Dec. 31:

- Statewide general limits apply for all species (see page 18).

Minersville Reservoir, Beaver County

- Limit 1 trout over 22 inches.
- All trout 22 inches or smaller must be immediately released.
- Artificial flies and lures only.
- Cement outlet channel between the dam and spillway pond, approximately 55 feet long, is CLOSED.

Moon Lake, Duchesne County

- Limit 4 trout, only 2 may be splake.

Mountain Dell Creek, Salt Lake County

(a) From Mountain Dell Reservoir upstream to Little Dell Dam.

- CLOSED TO FISHING.

(b) From Little Dell Reservoir upstream to the headwaters.

- CLOSED to the possession of cutthroat trout or trout with cutthroat markings.
- Artificial flies and lures only.
- CLOSED Jan. 1 through 6 a.m. on the second Saturday of July.

Mountain Dell Reservoir, Salt Lake County

- CLOSED TO FISHING.

Mud Creek, Wasatch County
See *Strawberry Reservoir tributaries*.

Navajo Lake, Kane County

- Limit 4 splake, brook trout or tiger trout (a combined total), only 1 may exceed 22 inches.

Growing quagga mussel threat at Lake Powell

Quagga mussels are spreading in Lake Powell, and our technicians are routinely finding mussels attached to boats—particularly on anchors and sea strainers. We are working with the National Park Service to take extra steps to protect other Utah waterbodies.

If you plan to boat at Lake Powell, be prepared for longer inspection and decontamination lines, particularly on weekends when wait times may exceed an hour or more. We appreciate your patience.

For details on what's changed at Lake Powell and how you can help protect your boat, please see "Heading to Lake Powell?" at stdofthesea.utah.gov.

Newcastle Reservoir, Iron County

- Limit 2 wiper.
- Underwater spearfishing is allowed for wipers and rainbow trout only.

Newton Reservoir, Cache County

- CLOSED to the possession of tiger muskie. All tiger muskie must be immediately released.
- Unlawful to use whole fish for bait. Cut baitfish must not be larger than one inch in any dimension and no more than one piece per hook.

Oak Creek Reservoir (Upper Bowns Reservoir), Garfield County

- Limit 16 brook trout.

Ogden River, Weber County
From Pineview Dam downstream to the first bridge, approximately one-half mile.

- CLOSED TO FISHING.

Old Fort Pond, Duchesne County

- CLOSED to the possession of tiger muskie. All tiger muskie must be immediately released.

Otter Creek Stream, Piute County

From Otter Creek Reservoir upstream to the Angle Diversion.

- CLOSED Jan. 1 through 6 a.m. on the second Saturday of July.

Pacer Lake, Garfield County

- CLOSED Jan. 1 through 6 a.m. on the third Saturday of April and Nov. 1 through Dec. 31.

Panguitch Lake, Garfield County

- Limit 4 trout (a combined total).
- No more than 2 may be cutthroat or tiger trout under 15 inches, and no more than 1 may be a cutthroat or tiger trout over 22 inches.
- All cutthroat and tiger trout from 15 to 22 inches must be immediately released.
- Trout may not be filleted and the heads or tails may not be removed in the field or in transit.
- Any trout with cutthroat markings is considered to be a cutthroat trout. To learn how to identify cutthroat trout in this water, see the description of a Bear Lake cutthroat trout on page 50 and review the graphic on page 52.

Panguitch Lake tributaries, Garfield County

Excluding *Blue Springs Creek* upstream from Bunker Creek Road Bridge. (The bridge is approximately one mile upstream from Panguitch Lake.) Also excluding *Clear Creek* upstream from the Panguitch Lake North Shore Highway, located approximately one-quarter mile upstream from Panguitch Lake.

- Limit 4 trout (a combined total).
- No more than 2 may be cutthroat or tiger trout under 15 inches, and no more than

1 may be a cutthroat or tiger trout over 22 inches.

- All cutthroat and tiger trout from 15 to 22 inches must be immediately released.
- Any trout with cutthroat markings is considered to be a cutthroat trout. To learn how to identify cutthroat trout in this water, see the description of a Bonneville cutthroat trout on page 50.
- CLOSED Jan. 1 through 6 a.m. on the second Saturday of July.

Paragonah (Red Creek) Reservoir tributaries, Iron County

- CLOSED Jan. 1 through 6 a.m. on the second Saturday of July.

Parleys Creek, Salt Lake County

(a) From Mountain Dell Reservoir upstream to SR-65.

- CLOSED TO FISHING.

(b) From SR-65 upstream to the headwaters.

- CLOSED to the possession of cutthroat trout or trout with cutthroat markings.
- Artificial flies and lures only.
- CLOSED Jan. 1 through 6 a.m. on the second Saturday of July.

Pelican Lake, Uintah County

- Limit 20 bluegill and green sunfish (a combined total)

Pine Creek Reservoir, Wayne County

- CLOSED Jan. 1 through 6 a.m. on the third Saturday of April and Nov. 1 through Dec. 31.

Pine Hollow, Wasatch County

See *Strawberry Reservoir tributaries*.

Pine Lake inflow, Garfield County

Inflow, including the spawning channel.

- CLOSED TO FISHING.

Pine Valley Reservoir, Washington County

- Fishing from a boat or float tube is unlawful.

Pineview Reservoir, Weber County

- Limit 20 crappie.
- CLOSED to the possession of tiger muskie. All tiger muskie must be immediately released.
- Tiger muskie may not be taken by means of underwater spearfishing.
- Closed to the use of underwater spearfishing to take largemouth and smallmouth bass from April 1 through the fourth Saturday of June.
- Unlawful to use whole fish for bait. Cut baitfish must not be larger than one inch in any dimension and no more than one piece per hook.

Porcupine Reservoir, Cache County

- Limit 12 trout and salmon, only 4 may be rainbow, cutthroat or brown trout (a combined total). To take 12 fish, you must possess at least 8 salmon.
- See *East Fork Little Bear River*.
- Operating a boat above wakeless speed is prohibited.

Price River (Lower Fish Creek), Carbon and Utah counties

From the railroad bridge (approximately one mile below the Scofield Reservoir dam) downstream to the confluence with the White River.

- Artificial flies and lures only.

Provo River, Summit, Utah and Wasatch counties

(a) From Center Street Bridge (entrance to Utah Lake State Park) upstream to I-15 (Utah County):

- All suckers must be immediately released.
- CLOSED to the possession of walleye from March 1 through 6 a.m. on the first Saturday of May.
- No limit on northern pike. Anglers must not release any northern pike they catch. All northern pike must be immediately killed.

- CLOSED to nighttime bowfishing (sunset to sunrise) from the first Saturday of May through 6 a.m. on the second Saturday of July.

(b) From Olmstead Diversion Dam upstream to Deer Creek Dam (Utah and Wasatch counties):

- Limit 2 trout under 15 inches.
- Artificial flies and lures only.

(c) From Legacy Bridge on Midway Lane (SR-113) in Midway upstream to Jordanelle Dam (Wasatch County):

- Limit 2 trout under 15 inches.
- Artificial flies and lures only.

(d) From Jordanelle Reservoir upstream to the confluence of the north and south forks of the Provo River (Wasatch County):

- Limit 2 brown trout under 15 inches.
- CLOSED to the possession of cutthroat and rainbow trout and their hybrids. All cutthroat and rainbow trout and their hybrids must be immediately released.
- Artificial flies and lures only.

Quail Creek Reservoir (Quail Lake)

Washington County

- Limit 6 largemouth bass, only 1 may be over 12 inches.
- No limit on smallmouth bass. Anglers must not release any smallmouth bass they catch. All smallmouth bass must be immediately killed.

Recapture Reservoir (San Juan County)

Washington County

- Limit 20 northern pike, only 1 may be over 36 inches.

Red Butte Creek and Red Butte Reservoir, Salt Lake County

- CLOSED TO FISHING.

Right Fork of Logan River, Cache County

See *Logan River*.

Road Hollow, Wasatch County

See *Strawberry Reservoir tributaries*.

Rockport Reservoir, Summit County

- Closed to the use of underwater spearfishing to take largemouth and smallmouth bass from April 1 through the fourth Saturday of June.

Round Willow Bottom, Garfield County

- CLOSED Jan. 1 through 6 a.m. on the third Saturday of April and Nov. 1 through Dec. 31.

Sage Creek, Wasatch County

See *Strawberry Reservoir tributaries*.

Sand Hollow Reservoir, Washington County

- Limit 6 largemouth bass, only 1 may be over 12 inches.
- No limit on smallmouth bass. Anglers must not release any smallmouth bass they catch. All smallmouth bass must be immediately killed.

San Juan River, San Juan County

From Lake Powell to the Utah-Colorado state line.

- No limit for channel catfish.
- No limit for burbot, northern pike, smallmouth bass or walleye. Anglers may not release any of these fish, which must be immediately killed.

San Juan River tributaries, San Juan County

Comb Wash (San Juan County) from the confluence with the San Juan River upstream to headwaters; *Montezuma Creek* (San Juan County) from the confluence with the San Juan River upstream to headwaters; *Recapture Creek* (San Juan County) from the confluence with the San Juan River upstream to the Recapture Reservoir dam.

- No limit for channel catfish.
- No limit for burbot, northern pike, smallmouth bass or walleye. Anglers may not

release any of these fish, which must be immediately killed.

Santa Clara River, Washington County

- No limit on smallmouth bass.

Scotfield Reservoir, Carbon and Utah counties

- Limit 4 trout (a combined total).
- No more than 2 may be cutthroat or tiger trout under 15 inches, and no more than 1 may be a cutthroat or tiger trout over 22 inches.
- All cutthroat and tiger trout from 15 to 22 inches must be immediately released.
- Trout may not be filleted, and the heads or tails may not be removed in the field or in transit.
- Any trout with cutthroat markings is considered to be a cutthroat trout. To learn how to identify cutthroat trout in this water, please see the description of cutthroat trout on page 50.

Scotfield Reservoir tributaries, Carbon, Sanpete and Utah counties
Including *Gooseberry Creek*.

- CLOSED Jan. 1 through 6 a.m. on the second Saturday of July.

Scout Lake, Garfield County

- CLOSED Jan. 1 through 6 a.m. on the third Saturday of April and Nov. 1 through Dec. 31.

Sheep Creek, Daggett County

From Flaming Gorge Reservoir upstream to the Ashley National Forest boundary.

- CLOSED Aug. 15 through 6 a.m. on the last Saturday of November.

Sheep Creek Lake, Daggett County

- Limit 2 trout, only 1 may be a cutthroat trout over 22 inches. To learn how to identify cutthroat trout in this water, see the description of Colorado River cutthroat trout on page 50.

- All cutthroat trout 22 inches or smaller must be immediately released.
- Artificial flies and lures only.
- CLOSED near the spawning trap and portions of the lake and canal, as posted during spring spawning operations.

Soldier Creek, Wasatch County

See *Strawberry Reservoir tributaries*.

Solitaire Lake, Garfield County

- CLOSED Jan. 1 through 6 a.m. on the third Saturday of April and Nov. 1 through Dec. 31.

Spanish Fork River, Utah County

See *Utah Lake tributaries*.

Spring Creek, Utah County

See *Utah Lake tributaries*.

Spring Run Creek, Utah County

See *Utah Lake tributaries*.

Squaw Creek, Wasatch County

See *Strawberry Reservoir tributaries*.

Starvation Reservoir, Duchesne County

- Closed to the use of underwater spearfishing to take largemouth and smallmouth bass from April 1 through the fourth Saturday of June.

Steinaker Reservoir, Uintah County

- Closed to the use of underwater spearfishing to take largemouth and smallmouth bass from April 1 through the fourth Saturday of June.

Strawberry Reservoir, Wasatch County

- Limit 4 trout or kokanee salmon (a combined total).
- No more than 2 may be cutthroat trout under 15 inches, and no more than 1 may be a cutthroat trout over 22 inches.
- All cutthroat trout from 15 to 22 inches must be immediately released.

- Trout and salmon may not be filleted, and the heads or tails may not be removed in the field or in transit.
- Anglers are encouraged to voluntarily release all cutthroat trout.
- Any trout with cutthroat characteristics (not necessarily jaw slashing) is considered to be a cutthroat trout. To learn how to identify cutthroat trout in this water, see the description of Bear Lake cutthroat trout on page 50 and review the graphic on page 52.

Strawberry Reservoir tributaries, Wasatch County

(a) *Indian Creek* and all tributaries to *Indian Creek*, *Squaw Creek*, the *Strawberry River* from Strawberry Reservoir upstream to USFS Road 124 (Bull Springs Road), *Co-op Creek* from the confluence with the Strawberry River upstream to US-40, and the *Central Utah Project Canal* (commonly known as the “steps” or “ladders”) from the fenced-in upper concrete step structure upstream to the tunnel at US-40.

- CLOSED TO FISHING YEAR ROUND.

(b) The *Strawberry River* and its tributaries upstream from USFS Road 124 (Bull Springs Road) to the headwaters, *Co-op Creek* and its tributaries upstream from US-40 to the headwaters, *Soldier Creek*, *Coal Canyon*, *Cow Hollow*, *Trout Creek*, *Sage Creek*, *Chicken Creek*, *Little Co-op Creek*, *Clyde Creek*, *Mud Creek*, *Bryants Fork*, *Horse Creek*, *Chipman Creek*, *Trail Hollow*, *Broad Hollow*, *Pine Hollow*, *Badger Hollow* and *Road Hollow*.

- Catch and release only. (All fish must be immediately released. It is illegal to fish if you have any fish in possession.)
- Artificial flies and lures only. (The use or possession of bait while fishing is illegal.)
- CLOSED May 15 through 6 a.m. on the second Saturday of July, and from Sept. 1 through 6 a.m. on the second Saturday of October.

Strawberry River, Duchesne and Wasatch counties

From the confluence with Red Creek, near Pinnacles, upstream to Soldier Creek Dam.

- Artificial flies and lures only.
- No overnight camping on Division land.

Swan Creek, Rich County

See *Bear Lake tributaries*.

Temple Fork, Cache County

See *Logan River*.

Trail Hollow, Wasatch County

See *Strawberry Reservoir tributaries*.

Trout Creek, Wasatch County

See *Strawberry Reservoir tributaries*.

Twin Creek, Sevier County

Tributary to Fish Lake.

- CLOSED TO FISHING.

Uinta Mountains lakes and streams,

Daggett, Duchesne, Summit, Uintah and Wasatch counties

Includes streams and lakes in Utah within the boundary beginning on I-80 at the Utah-Wyoming state line southwest of Evanston, Wyoming and continuing southwest along I-80 to US-40 (near Park City); then east along US-40 to Vernal, Utah; then north along SR-44 to Manila, Utah; then west on SR-43 to the Wyoming state line; and then west and north along the Wyoming state line back to the beginning point at I-80.

- Limit 4 trout.
- Bonus limit of 4 brook trout (total limit of no more than 8 trout if at least 4 are brook trout).

UM Creek, Sevier and Wayne counties

From Forsyth Reservoir upstream to the headwaters, including the right and left forks.

- Artificial flies and lures only.

Upper Bowns Reservoir (Oak Creek Reservoir), Garfield County

- Limit 16 brook trout.

Upper Kents Lake inflow, Beaver County

Inflow, approximately 900 feet, from the mouth up to the waterfall.

- CLOSED Jan. 1 through 6 a.m. on the second Saturday of July.

Utah Lake, Utah County

- Limit 6 largemouth or smallmouth bass (a combined total), only 1 may be over 12 inches.
- No limit on northern pike. Anglers must not release any northern pike they catch. All northern pike must be immediately killed.
- All suckers must be immediately released.

Utah Lake tributaries, Utah County

(a) Including but not limited to tributaries west of I-15: *American Fork Creek, Beer Creek, Dry Creek, Hobble Creek, Spanish Fork River, Spring Creek and Spring Run Creek*.

- All suckers must be immediately released.
- CLOSED to the possession of walleye from March 1 through 6 a.m. on the first Saturday of May.
- No limit on northern pike. Anglers must not release any northern pike they catch. All northern pike must be immediately killed.
- CLOSED to nighttime bowfishing (sunset to sunrise) from the first Saturday of May through 6 a.m. on the second Saturday of July.

(b) *Provo River*: See *Provo River*, Summit, Utah and Wasatch counties.

Virgin River, Washington County

- No limit on smallmouth bass.

Weber River, Summit County

(a) From the first I-80 bridge upstream from Echo Reservoir (near Exit 164) upstream to the I-80 bridge near Wanship (near Exit 156).

- Limit 2 trout.
- Artificial flies and lures only.

(b) From the Great Salt Lake to Echo Reservoir dam.

- All cutthroat trout—or trout with cutthroat markings—must be immediately released. To learn how to identify cutthroat trout in this water, see the description of Bonneville cutthroat trout on page 50.

West Fork Duchesne River, Duchesne and Wasatch counties

From the confluence with North Fork upstream to the headwaters, including Wolf Creek.

- Limit 4 trout, only 2 may be cutthroat trout or trout with cutthroat markings. To learn how to identify cutthroat trout in this water, see the description of Colorado River cutthroat trout on page 51.
- Artificial flies and lures only.
- CLOSED Jan. 1 through 6 a.m. on the second Saturday of July.

Wheeler Creek, Weber County

From the confluence with the Ogden River upstream to SR-39 (approximately one-quarter mile).

CLOSED TO FISHING.

White River, Uintah County See *Green River tributaries*.**Whitney Reservoir tributaries**, Summit County

- CLOSED Jan. 1 through 6 a.m. on the second Saturday of July.

Willard Bay Reservoir and inlet channel, Box Elder County

- Limit 10 crappie.
- Limit 6 walleye, only 1 walleye may be over 24 inches.
- Limit 3 wiper.
- Possession and use of commercially sold and preserved gizzard shad is allowed. Otherwise, possession of gizzard shad, dead or alive, is unlawful.

Wolf Creek, Duchesne and Wasatch counties

- Limit 4 trout, only 2 trout may be cutthroat trout or trout with cutthroat markings. To learn how to identify cutthroat trout in this water, see the description of Colorado River cutthroat trout on page 51.
- Artificial flies and lures only.
- CLOSED Jan. 1 through 6 a.m. on the second Saturday of July.

Yankee Meadow Reservoir inlet, Iron County

- CLOSED Jan. 1 through 6 a.m. on the second Saturday of July.

Yuba Reservoir, Juab County

- Limit 20 northern pike, only 1 northern pike may be over 36 inches.

ANGLER FEEDBACK DRIVES CHANGES

Some regulation changes come directly from anglers.

Wherever you fish—whether it's a big reservoir, a slow river or a bustling community pond—you probably have an opinion about fishing in Utah.

This is your chance to let us know what's on your mind.

Share your feedback

Utah has moved to a two-year cycle for fishing regulations, and the next two-year cycle will begin in 2021. Your suggestions can help shape final recommendations for the 2021 Utah Fishing Guidebook and assist biologists in identifying issues that need more scrutiny and discussion.

In spring 2020, the Division's fisheries biologists will place their regulation proposals online and conduct a random survey of anglers.

If you receive the Fishing Proposals survey, we encourage you to take it and to write in any suggestions you have for additional changes.

Even if you don't receive the survey, you can share your recommendations. Between January 2019 and May 2020, our biologists will also gather public input through phone calls, emails and Internet forums, as well as more formal creel surveys and targeted email questionnaires.

Know that we're listening

Although we may not be able to implement every suggestion, we review all of them. Some suggestions are in direct conflict with each other and may require a compromise recommendation. In general, though, your feedback lets our biologists know which topics are your highest priorities.

Contact us with your ideas

If you want to see a fishing regulation change in Utah in 2021, there are three easy ways to share your suggestions:

1. Mail your idea to:
Sport Fisheries Coordinator, Utah Division of Wildlife Resources, P.O. Box 146301, Salt Lake City, UT 84114-6301
2. Contact fisheries biologists through the spring of 2020.
3. Share your idea while completing the Fishing Proposals survey. There will be a blank field at the end of the survey where you can submit ideas. The survey will be available at wildlife.utah.gov/fisheries-surveys.html by the middle of May 2020.

Participate in the public process

After assessing public feedback, Division biologists will finalize their recommendations for the 2021 fishing season in early summer of 2020.

The biologists will share those recommendations with the public at a series of Regional Advisory Council (RAC) meetings held across Utah in September 2020. We encourage you to attend your local RAC meeting, if possible, and weigh in on the proposals in person.

The Utah Wildlife Board will consider the RAC feedback and additional public input when it meets to approve Utah's 2021 Fishing Guidebook at the end of September 2020.

2018 Free Fishing Day Facebook Contest Winner

Follow us on Facebook for updates on 2019 Free Fishing day events.



HOW TO HANDLE A TIGER MUSKIE

Tiger muskellunge—commonly known as tiger muskies—are some of the largest, most dominant predators in Utah's lakes and reservoirs. Despite their size and ferocity, they can be quite fragile once they're out of the water.

There are strict rules on when and where you can keep muskies, so you'll likely be releasing most of the muskies you catch. By learning to hold and handle them correctly, you can ensure a successful release and help protect Utah's tiger muskie fisheries.

Hold it correctly

There are a few different ways to hold a muskie. No matter which hold you choose, you should **never** hold a muskie vertically—or at more than a 45-degree angle. Holding a muskie vertically puts potentially deadly stress on the internal organs of the fish.

The three most common holds are:

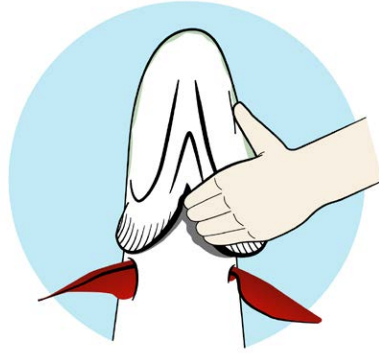
- The tail hold
- The gill plate hold
- The boga grip hold



The tail hold

With one hand, firmly grip the tail of the muskie between the tail and anal fins. Slide the other hand along the belly of the muskie until

you reach the pectoral fins. With your hands in this position, lift the muskie out of the net for a photograph.



The gill plate hold

When you have a large muskie in the net, the gill plate hold is the best choice.

Using your right hand for the right side of the muskie—or the opposite, if you are left-handed—gently place your fingers inside the gill plate. (Take care not to touch the red gill filaments.)

Then, slide your fingers forward along the smooth gill plate. Once your fingers reach the front of the gill plate, place your thumb in the natural groove between the mouth and the gill plate. When you squeeze your hand, you now have control of the muskie. Support the muskie with your other hand as you pull it from the net for a photograph.



The boga grip hold

The boga grip is a tool that clasps the lower lip of the muskie. The best boga grip is one with a rotating head. (It allows movement if the muskie struggles and protects the lower jaw from breaking.) Support the belly of the muskie with your free hand for the photo. Never lift the fish by the boga grip alone.



Other considerations

You can reduce stress on the muskie by keeping it in the water as much as possible. Don't spend a long time measuring and photographing it.

While you're holding the muskie, be sure to point its head towards the water. That way, if you lose your grip, the muskie will enter the water rather than falling on the ground or the floor of your boat. (You don't want the muskie to accidentally break its spine.)

If possible, avoid resting the fish on any hard surface. Doing so can remove the valuable slime that protects the muskie from infections.

Use the proper gear and release tools

Using a strong rod, reel and line will help you keep the fight as short as possible and reduce stress on the muskie. (You can tell a muskie is overstressed if its fins turn red.)

Every muskie angler should have the following release tools readily available:

- Long pliers to protect your fingers from sharp teeth
- Jaw spreaders for easier hook removal
- Hook cutters to get the fish back to the water faster (if the hook is buried too deep)

Rubberized or coated nets will protect the muskie's fins and slime. The net should be large enough to keep the muskie in the water while it recovers from the fight.

Release the muskie carefully

After you photograph and measure your catch, you should gently return the muskie to the water, maintaining a firm grip on its tail. If you're fishing from a boat, lean over the side. If you're on the shore, you may need to get in the shallow water with the muskie.

Give the muskie time to recover, gently rocking it from side to side. Do **not** push it back and forth. You may need to slide your other hand along the muskie's belly to help push air out of its air bladder.

Once the muskie has recovered, it may thrash and try to swim away. At that point, you can give the fish a soft push and let it go.

HELP PROTECT YOUR FAVORITE FISHERIES

Don't ditch or dump fish where they don't belong — you could destroy a place you love!

Everyone enjoys fishing close to home. It's a big problem, though, when anglers illegally move fish from one waterbody to another, attempting to introduce a preferred species into a nearby lake or reservoir.

Catastrophic impacts

Over the past decade, several Utah fisheries have been damaged by anglers who selfishly stocked their favorite species. The movement of fish—no matter how well-intentioned—can have catastrophic impacts on a fishery. To learn about these consequences, visit wildlife.utah.gov/dont-ditch.

The illegal movement of walleye, northern pike, yellow perch, smallmouth bass and even unwanted pet goldfish have all caused the collapse of fisheries in Utah.

Additionally, the use of live bait fish (such as Utah chub) has caused other fisheries—once renowned for their quality sportfishing—to decline as invasive nuisance fish species outcompeted the sportfish.

Leave it to the professionals

It takes careful planning and years of training to understand how to successfully maintain the balance of fish species in a lake or reservoir.

If there's a species you want to see in one of your favorite public waterways, please contact your local fisheries biologist to share your suggestion. (See the list of Division offices on page 2.)

We are striving to meet the wants and needs of Utah's anglers, and we are eager to consider—whenever possible—managing with new species and expanding the diversity of our fisheries.

We are listening and hope you'll follow up to let us know what you want to see in your favorite ponds, lakes and reservoirs.

Don't intentionally move a species or ditch your unwanted pet fish in Utah's public waterways. When it comes to moving fish, please leave it to the professionals.

Resetting for success

In recent years, we've used the following tactics to remove unwanted fish populations that anglers illegally introduced:

- Chemical treatment of fish populations in reservoirs and streams
- Mechanical removal of unwanted fish using electricity, nets and seines
- The introduction of predatory fish species to provide biological control

Millions of dollars and thousands of hours have been spent to reclaim once-great Utah fisheries.

At places like Scofield and Strawberry reservoirs, we stock and use large predatory fish to keep nuisance baitfish at bay. At Red Fleet and Gunnison reservoirs, we've used chemical treatments to remove populations of unwanted fish.

All of these efforts are paying off. Larger predators not only control nuisance fish, they provide trophy fishing opportunities for anglers.

Fish populations reestablished after chemical treatments are giving anglers the diversity of fishing opportunities they desire.

Don't ditch a fish!

Transporting and releasing live fish—including aquarium species—into ponds, lakes and streams is illegal.

It can harm fisheries, native species and fragile ecosystems.



UTAH DIVISION OF WILDLIFE RESOURCES

Visit wildlife.utah.gov/dont-ditch for information on disposing aquarium fish and reporting violations.

How you can help

With your help and input, our fisheries managers are working to create highly satisfying fishing opportunities and to examine whether Utah's fisheries are meeting your needs.

We are adapting our management approaches, whenever possible, to make fishing better and ensure that anglers don't feel the need to move fish illegally.

You don't want to see a chemical treatment at your favorite fishery—especially because of someone else's selfishness. You are truly the best line of defense against illegal fish stocking.

If you know that someone has placed fish in a waterbody illegally, please call the Division's Utah Turn in Poachers (UTiP) hotline at 1-800-662-3337 or submit an online report at wildlife.utah.gov/law/hsp/pf.php.

IDENTIFYING UTAH'S NATIVE AND NONNATIVE FISH

When you catch a fish, you need to be able to identify it quickly and accurately, especially if you're at a fishery with size or species restrictions. The illustrations and descriptions in this section should help you identify fish across Utah. All illustrations in this section are the copyrighted work of artist Joe Tomelleri.

Fishing records: The list of Utah fishing records is extensive and changes multiple times each year. To ensure accuracy, that list is now available online only. You can see the current list of records—or download the forms you need to submit a new record—by visiting wildlife.utah.gov/record-fish.html.


Native coldwater sportfish

Bonneville whitefish and Bear Lake whitefish




These two fish are indistinguishable below 10 inches in length. Bonneville whitefish have gray-blue spots along their sides. These whitefish are elongated, relatively cylindrical fish. They are silvery-white along their sides, grading into a charcoal gray to black on their backs. Bonneville whitefish may reach four pounds and grow to 20 inches. Both species occur only in Bear Lake.

Bonneville cisco



The Bonneville cisco is a long, slender, pearly-silver fish found only in Bear Lake. It rarely grows beyond seven inches. It has a dusky blue back and a brassy band along its flanks at spawning time. The snout is sharply pointed. It is noted for its mid-January spawning concentrations along a rocky beach on the east side of Bear Lake, where it is dipnetted in large numbers.

Mountain whitefish



This fish is light brown on its back and fins and silver to white on its belly and sides. The lower jaw and snout are short and blunt, with a flap on each nostril.

Cutthroat trout


There are three primary subspecies (strains) of native cutthroat trout in Utah: the Bonneville cutthroat trout, Colorado River cutthroat trout and Yellowstone cutthroat trout. The Bear Lake cutthroat trout is a lake-dwelling form of the Bonneville cutthroat trout. Except for the Bear Lake cutthroat trout, cutthroats are best distinguished by their crimson slash along the lower jaw. Cutthroat trout lack the iridescent pink stripe or the white-tipped pelvic and anal fins of the rainbow trout.

Bonneville cutthroat




Bonneville cutthroat trout originally inhabited the Bonneville Basin. They have sparsely scattered, large and very distinctive round spots over the upper body, with few spots on or near the head. Bonneville cutthroat trout are a subdued silver-gray to charcoal color on the upper body, with shades of bronze and pink on their flanks during spawning.

Bear Lake cutthroat



Bear Lake cutthroat trout often lack the bright crimson jaw slash, which may at times be yellow, gray or non-existent. Deep orange pelvic and anal fins and the presence of few, if any, spots on the head readily distinguish Bear Lake cutthroat from rainbow trout (see rainbow trout description). Bear Lake cutthroat can exhibit a variety of spotting patterns, but spots are generally sparsely scattered, large and rounded in outline. Spotting is typically more concentrated near the tail. During the spawning season, Bear Lake cutthroat (particularly the males) take on a bronze color along the sides and lower body, and often develop rosy-colored gill plates.

Colorado River cutthroat



Colorado River cutthroat trout are native to the Green and Colorado River watersheds and are noted for their brilliant coloration. The males, in spawning condition, have bright crimson stripes along the sides and the stomach. Spotting is usually concentrated toward the tail area.

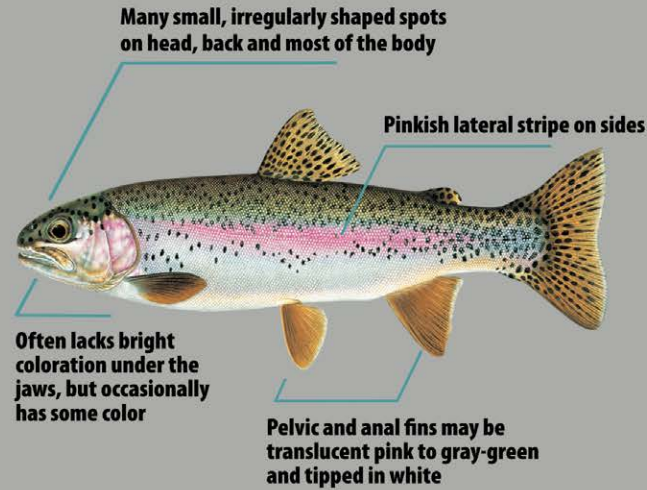
Yellowstone cutthroat



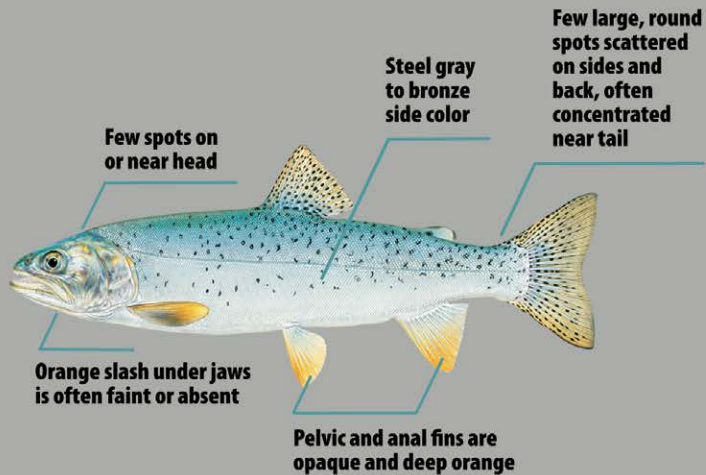
Yellowstone cutthroat trout are native to the Snake River watershed in northwestern Utah, including the Raft River Mountains. Yellowstone cutthroat trout are lightly spotted, with distinctly round spots concentrated toward the tail area.

RAINBOW TROUT VS CUTTHROAT TROUT

Rainbow Trout



Cutthroat Trout



Nonnative coldwater sportfish

Trout, char & salmon

Rainbow trout



A rainbow trout is dark green to bluish on the back with silvery sides. The pinkish to reddish horizontal band typifies the species. The belly may be white to silvery. Irregular and profuse black spots are usually present on the head, back and sides. The pelvic and anal fins are translucent pink to gray-green and tipped in white. The coloration of a river-dwelling rainbow trout is often more vibrant than that of a lake dweller. Rainbow trout also tend to have a fairly blunt snout.

Lake trout



This species of char has a background color of gray-brown, overlaid with light spots that vary in intensity with age and environment. The background color covers the back, sides and fins, highlighting the lighter gray spots. Lake trout in large lakes are sometimes so silvery that the spots are difficult to see. Spotting is usually more intense on small fish. The caudal fin is deeply forked. The mouth is large and features strong teeth on both jaws.

Brook trout

This species of char may be olive to blue-gray on its back and white on its belly. Red spots, usually with bluish halos around them, are present on the sides. Colors can vary greatly, depending on whether the fish lives in a stream or a lake. Characteristic light wavy marks on the back are a distinguishing feature. The obvious white-and-black striping pattern along the front edge of each of the lower fins makes it easier to distinguish brook trout from other trout species. The caudal fin is squared or lightly forked.

Golden trout (not illustrated)


The golden trout has a golden belly with red, horizontal bands along the lateral lines on its sides. Golden trout also have about 10 dark, vertical, oval-shaped marks (called parr marks) on each side.

Arctic grayling

Arctic grayling are silvery to light purple on the sides and bluish-white on the belly. They are relatively slender and are most easily distinguished by their long, high, sail-like dorsal fin. The dorsal fin is brilliantly colored with shades of pink, green and purple.

Brown trout


Brown trout generally have golden brown hues with yellow underparts. During spawning, the males often have brilliant crimson spots circled with blue halos. The upper body is usually dappled with large, irregular, dark-chocolate spots. Brown trout are carnivorous and have stronger, sharper teeth than most trout.

Kokanee salmon

Kokanee are bright silvery fish with no definitive spotting pattern. Kokanee have a dark blue back with silvery sides. As the spawning season approaches, kokanee turn from silver to orange to deep red, and the male develops the characteristic hump on the back, elongated head and hooked jaw common to the Pacific salmon. A deeply forked tail also distinguishes them from rainbow, cutthroat and brown trout.


Nonnative cool and warmwater sportfish

Walleye



Prominent sharp teeth distinguish this big perch from its smaller cousin, the yellow perch. Walleye are a brassy olive buff color that sometimes shades to yellowish sides and a white underbelly. There is a large, dark blotch at the rear base of the first dorsal fin, and the lower lobe of the tail is white-tipped. The tail is moderately forked.

Yellow perch




Yellow perch are yellowish with dark vertical bars. The caudal fin is forked, and the dorsal fin is divided.

Striped bass




Striped bass coloration ranges from bluish-black to either dark grey or olive-green above. Their sides are silvery and their bellies white. Striped bass have seven to nine unbroken stripes along each side. The body is somewhat streamlined. The mouth is oblique, and the lower jaw longer than the upper. The dorsal fins are clearly separated. The caudal fin is forked.


White bass



The back of a white bass is usually grey, charcoal or green. It typically has silvery sides and a white belly. It also has five to seven longitudinal stripes on each side. The body of a white bass is deeper and less streamlined than that of the striped bass.

Smallmouth bass

The snout is long and bluntly pointed, with the lower jaw slightly longer than the upper jaw. Smallmouth bass vary in color, depending on their habitat, but are normally dark olive/brown on the back. Their sides and belly are lighter and yellowish. There are 8 to 15 (average 9) dark vertical bars on the sides, which distinguish them from the largemouth bass. The anterior dorsal fin has 10 spines and is strongly joined to the soft dorsal. The anal fin has three spines.

Largemouth bass

The head of a largemouth bass is large and long. Its mouth is also large, with an upper jaw that reaches past the center of the eye in adults. The upper parts of the body and head are greenish, with a silvery or brassy shine. The belly is white to yellow, and there is an irregular dark stripe along the sides. The eyes of a largemouth bass are brown.

Bullhead

Adults are blackish, dark olive or dark brown on the back. The belly is greenish-white or bright yellow. The tail is not forked.

Channel catfish


Channel catfish have a long anal fin and deeply forked tail that distinguish them from other catfish. The body is pale bluish-olive above and bluish-white below. They usually have spots but lose them with age. Both the dorsal and pectoral fins have strong, sharp spines. The mouth is short, wide and horizontal with chin and snout barbels.

Crappie

The crappie has two closely-joined dorsal fins. Crappie are silver-olive with numerous black or green splotches on the sides. Vertical bars, prominent in the young, are absent in adults. Their sides are light, iridescent green to silvery. The belly is silvery to white. Pelvic fins are opaque with some black on the tips of the membranes, and pectoral fins are dusky and transparent.

Green sunfish

Green sunfish are brassy-green or blue-green on the back, sometimes with metallic-green flecks and dusky bars on the sides. The flap over the gills is a dark color.

Bluegill


Bluegill are shorter, deep-bodied fish, whose name comes from the dark flap over the gills. The body is olive-green with vertical bars, and some blue and orange may be present.

Northern pike

Northern pike are characterized by a long, slender, torpedo-shaped body. They have a pattern of light-colored markings on each side of the body that form seven to nine horizontal rows on a dark background. The tail fins are rounded at the ends. The northern pike differs from other similar species in having fully scaled cheeks.

Hybrid sportfish

Wiper



The wiper is a hybrid cross between a female striped bass and a male white bass. Its appearance reflects both parents. It has six to eight dark, horizontal broken stripes over a silver-white background, with a dark charcoal to black back. It has two dorsal fins, the anterior with eight to ten sharp spines. It is slightly heavier bodied than the striped bass and grows up to 12 pounds in weight and 24 inches in length.

Tiger muskellunge



The tiger muskie is a hybrid cross between a muskellunge and northern pike. It features characteristics from both parents. It has a very elongated torpedo-like body. Its most notable features are the grey-green vertical bars along its sides. It can reach lengths of more than 50 inches and weigh more than 30 pounds.

Tiger trout



The tiger trout, a cross between a brown trout and a brook trout, has a unique, dark maze-like pattern all over its brownish, gray body. The belly is yellowish-orange as are the pectoral, pelvic and anal fins. The tail fin is square.

Splake




A splake trout is the hybrid cross between lake trout and brook trout. It has a dark background with white spots. Its tail fin is not as deeply forked as that of a lake trout.

Nongame fish

Nonnative nongame fish

Carp



Carp have deep, thick bodies that are gray to brassy green or yellowish green. The body is normally covered with large scales, and carp have fleshy barbels on each side of the mouth. A large spine is present at the front of the dorsal (top) fin.

Burbot



Burbot, or ling cod, were illegally introduced into Flaming Gorge, where the population is rapidly expanding. Burbot are a slender, smooth-skinned fish with a large barbel in the middle of the chin and two dorsal fins, the second of which is half the length of the body and matched by an anal fin of about the same length. The coloring ranges from yellow to light brown with a wavy pattern of dark brown or black. Despite the odd, eel-like appearance, burbot have flaky white flesh that tastes excellent. All burbot caught in Flaming Gorge must be immediately killed (see page 30).


Native nongame fish

Utah sucker



The Utah sucker is dark olive to copper, with dusky fins and a downward-facing mouth.

Utah chub



Utah chub have robust bodies and large scales. Their coloration ranges from dark olive green or black on the upper back to silvery, brassy or golden sides. They can be distinguished by the way their fins align. The front edge of the dorsal fin (on the fish's back) aligns with the front edge of the middle fin on the fish's belly.

Utah's sensitive and endangered fish

Bluehead sucker



Bluehead suckers are native to the Green and Colorado River watersheds as well as portions of the Lake Bonneville Basin. They feed on algae and bugs they scrape off the rocks and, for this reason, they prefer swift rocky waters. Adults can grow to be 16 inches long. They have dusky blue heads, and the area just before their tail fin is often very slender. They are on the Utah Sensitive Species List.

Flannelmouth sucker




Flannelmouth suckers are native to the Green, Colorado and Virgin River watersheds. Individuals can live up to 30 years, reach lengths up to 30 inches and sometimes migrate more than 150 miles to spawn. Their lips are large and fleshy, and their backs can range in color from light olive to dark brown. Flannelmouth suckers live in a variety of habitats. You could find them in the depths of the Colorado River in Cataract Canyon or in a small tributary like the Strawberry River. They are on the Utah Sensitive Species List.

Roundtail chub




Roundtail chubs are native to the Green and Colorado River watersheds. They prefer turbulent streams and rivers, where they feed on drifting bugs and small fish. Their feeding patterns are very similar to those of trout. Their bodies are streamlined, and they have olive-colored backs and silver sides. Like other chubs, they are true minnows and do not have teeth. Individuals typically live for 10–15 years and can grow to be 20 inches long. They are on the Utah Sensitive Species List.

June sucker




The June sucker occurs in Utah Lake and the Provo River. Although once abundant in Utah Lake, it is now rare. The June sucker is listed as endangered, and efforts to help recover the June sucker population are ongoing. Although June suckers are members of the sucker family, they are not bottom feeders. The jaw structure of the June sucker allows the species to feed on zooplankton in the middle of the water column.

Bonytail




The bonytail is currently found in limited stretches of the Green and Colorado mainstem rivers, where the species is stocked by the Upper Colorado River Recovery Program. The species is endangered and, if caught, should be returned immediately to the water unharmed. The body is highly streamlined, with a bluish, dusky color above to pale below. The head is short and noticeably concave. The area just in front of the fish's tail fin is extremely narrow. Bonytail can reach lengths of 22 inches and weigh more than two pounds in the wild.

Colorado pikeminnow



The highly predacious Colorado pikeminnow is found in the Green, Colorado and San Juan rivers and their tributaries. The pikeminnow is an endangered species, and efforts are underway to protect the fish throughout its native range. The pikeminnow's body is long and slender, with a gray-green back and silver sides. The head is long and conical, with a large, horizontal mouth. The tail fin is large and deeply forked. The pikeminnow can reach lengths up to six feet and can weigh 80 pounds. It should be returned to the water immediately if caught.

Humpback chub



The humpback chub is endangered and is found in canyon-bound habitats of the Green and Colorado rivers. The humpback chub has a streamlined body, with a dark, olive-gray back and silver sides. The head is small. The area in front of its tail is slender, although thicker than that of the bonytail. The fatty hump that is thought to keep the fish on the stream bottom and stabilize it in fast, flowing waters. The humpback chub can reach lengths up to 18 inches and can weigh up to two pounds.

Razorback sucker



The razorback sucker is found in the mainstem Green, Colorado and San Juan rivers. Razorback suckers prefer shallow, off-channel habitats for spawning in the springtime. The razorback sucker is endangered and is stocked in many portions of its native range, including Utah, by the Upper Colorado River Recovery Program. The species normally has an olive-colored to brown or black back, brown to pinkish sides, and a white to yellow belly. Adults have a sharp-edged keel or "humpback." The mouth faces downward, and the lower lip is widely separated into two lobes by a deep groove. The razorback sucker can reach lengths up to 36 inches and can weigh up to 13 pounds.

DEFINITIONS

Utah Code § 23-13-2 and Utah Admin. Rule R657-13-2

Aggregate means the combined total of two or more species of fish or two or more size classes of fish which are covered by a limit distinction (i.e., trout and salmon in the aggregate).

Angling means fishing with a rod, pole, tip-up, handline or troll board that has a single line with legal hooks, baits or lures attached to it, and is held in the hands of, or within sight (not to exceed 100 feet) of the person fishing.

Artificial fly means a fly made by the method known as fly tying. Artificial fly does not mean a weighted jig, lure, spinner, attractor blade or bait.

Artificial lure means a device made of rubber, wood, metal, glass, fiber, feathers, hair or plastic with a hook or hooks attached. Artificial lures (including artificial flies) do not include fish eggs or other chemically treated or processed natural baits or any natural or human-made food, or any lures that have been treated with a natural or artificial fish attractant or feeding stimulant.

Bait means a digestible substance, including corn, worms, cheese, salmon eggs, marshmallows or manufactured baits including human-made items that are chemically treated with food stuffs, chemical fish attractants or feeding stimulants.

Camp means, for the purposes of this rule, any place providing temporary overnight accommodation for anglers including a camper, campground, tent, trailer, cabin, houseboat, boat or hotel.

Chumming means dislodging or depositing in the water any substance not attached to a hook, line or trap, which may attract fish.

Commercially prepared and chemically treated baitfish means any fish species or fish parts which have been processed using a chemical or physical preservation technique other than freezing (including irradiation, salting, cooking, or oiling) and are marketed, sold or traded for financial gain as bait.

Daily limit means the maximum limit, in number or amount, of protected aquatic wildlife that one person may legally take during one day.

Dipnet means a small bag net with a handle that is used to scoop fish or crayfish from the water.

Domicile means the place:

- where an individual has a fixed permanent home and principal establishment;
- to which the individual if absent, intends to return; and
- in which the individual and the individual's family voluntarily reside, not for a special or temporary purpose, but with the intention of making a permanent home.

To create a new domicile an individual must:

- abandon the old domicile; and
- be able to prove that a new domicile has been established.

Filleting means the processing of fish for human consumption typically done by cutting away flesh from bones, skin and body.

Fishing means to take fish or crayfish by any means.

Fishing contest means any organized event or gathering where anglers are awarded prizes, points or money for their catch.

Float tube means an inflatable floating device less than 48 inches in any dimension, capable of supporting one person.

Free shafting means to release a pointed shaft that is not tethered or attached by physical means to the diver in an attempt to take fish while engaged in underwater spearfishing.

Gaff means a spear or hook, with or without a handle, used for holding or lifting fish.

Game fish means Bonneville cisco; bluegill; bullhead; channel catfish; crappie; green sunfish; largemouth bass; northern pike; Sacramento perch; smallmouth bass; striped bass, trout (rainbow, albino, cutthroat, brown, golden, brook, lake/mackinaw, kokanee salmon, and grayling or any hybrid of the foregoing); tiger muskellunge; walleye; white bass; whitefish; wiper; and yellow perch.

Handline means a piece of line held in the hand and not attached to a pole used for taking fish or crayfish.

Harvest means to catch and retain in possession for personal use.

Immediately released means that the fish should be quickly unhooked and released back into the water where caught. Fish that must be immediately released cannot be held on a stringer, or in a live well or any other container or restraining device.

Lake means the standing water level existing at any time within a lake basin. Unless posted otherwise, a stream flowing inside or within the high water mark is not considered part of the lake.

Length measurement means the greatest length between the tip of the head or snout and the tip of the caudal (tail) fin when the fin rays are squeezed together. Measurement is

taken in a straight line and not over the curve of the body.

Liftnet means a small net that is drawn vertically through the water column to take fish or crayfish.

Motor means an electric or internal combustion engine.

Nongame fish means species of fish not listed as game fish. (Also see *Prohibited fish* for more information.)

Nonresident means a person who does not qualify as a resident.

Permanent residence means, for purposes of this guidebook only, the domicile an individual claims pursuant to Utah Code 23-13-2(13).

Possession means actual or constructive possession.

Possession limit means, for purposes of this rule only, two daily limits, including fish in a cooler, camper, tent, freezer, livewell or any other place of storage, excluding fish stored in an individual's permanent residence.

Protected aquatic wildlife means, for purposes of this guide only, all species of fish, crustaceans or amphibians.

Reservoir means the standing water level existing at any time within a reservoir basin. Unless posted otherwise, a stream flowing inside or within the high water mark is not considered part of the reservoir.

Resident means a person who has a domicile (fixed permanent home and principal establishment) in Utah for six consecutive months immediately preceding the purchase of a license or permit, AND DOES NOT claim residency for hunting, fishing or trapping in any other state or country.

An individual retains Utah residency if he or she leaves Utah to serve in the armed forces of the United States, or for religious or educational purposes, and does NOT claim residency for hunting, fishing or trapping in any other state or country.

Members of the armed forces of the United States and dependents are residents as of the date the member reports for duty under assigned orders in Utah, if:

- the member is NOT on temporary duty in Utah and does NOT claim residency for hunting, fishing or trapping in any other state or country.
- the member presents a copy of his or her assignment orders to a Division office to verify the member's qualification as a resident.

A nonresident attending an institution of higher learning in Utah as a full-time student may qualify as a resident if the student has been present in Utah for 60 consecutive days immediately preceding the purchase of the license or permit and does NOT claim residency for hunting, fishing or trapping in any other state or country.

A Utah resident license or permit is invalid if a resident license for hunting, fishing or trapping is purchased in any other state or country.

An individual DOES NOT qualify as a resident if he or she is an absentee landowner paying property tax on land in Utah.

Second pole means fishing with one additional rod, pole, tip-up, handline or troll board that has a single line with legal hooks, bait or lures attached to it, and is held in the hands of, or within sight (not to exceed 100 feet) of the person fishing. (A valid fishing or combination license is required to use a second pole.)

Seine means a small mesh net, with a weighted line on the bottom and float line on the top, that is drawn through the water. This

type of net is used to enclose fish when its ends are brought together.

Setline means a line anchored to a non-moving object and not attached to a fishing pole.

Single hook means a hook or multiple hooks having a common shank.

Snag means to hook a fish anywhere other than its mouth.

Spear means a long-shafted, sharply pointed hand held instrument with or without barbs used to pierce fish from above the surface of the water.

Spearfishing (underwater) means fishing by a person swimming, snorkeling, or diving and using a mechanical device held in the hand, which uses a rubber band, spring, pneumatic power, or other device to propel a pointed shaft to take fish from under the surface of the water.

Take means to hunt, pursue, harass, catch, capture, possess, angle, seine, trap or kill any protected wildlife; or attempt any of the aforementioned actions.

Tributary means a stream flowing into a larger stream, lake or reservoir.

Trout means species of the family Salmonidae, including rainbow, albino, cutthroat, brown, golden, brook, lake/mackinaw, kokanee salmon, and grayling or any hybrid of the foregoing. Trout does not include whitefish or Bonneville cisco.

Underwater spearfishing (see Spearfishing underwater.)

Waste means to abandon protected wildlife or to allow protected wildlife to spoil or to be used in a manner not normally associated with its beneficial use.