

Site Directions

From Laramie

Take I80 East Towards Cheyenne to Exit 323 (approximately 9 miles)

Go North on 210 for 6.3 miles

Turn Right on 707 (aka Blair Walls sign)

Go 2.1 miles to the Registration at the head of 707D

From Cheyenne

Take I80 West Towards Laramie to Exit 323

Go North on 210 for 6.3 miles

Turn Right on 707 (aka Blair Walls Sign)

Go 2.1 miles to the Registration at the head of 707D

From the North on I25

Take I-25 into the Cheyenne Area

Take Exit 10B and go west on Highway 210 approximately 32 miles towards Laramie and Curt Gowdy State Park to road 707 (aka Blair Walls sign)

Turn left onto 707 and go 2.1 miles to the Registration

**Note: Gps Lat/Long for the 707 Turn (Blair Wallace Road) 41.2258/-
105.3607**



Itinerary

2020 Rendezvous

Happy Jack Headquarters Trail

July 31, Aug 1, Aug 2, 2020

Friday July 31, 2020

- 12:00 pm Registration at the head of Road 707D Look for the Trailer!
- 3:00 pm Trail Competition
- 7:00 pm Pie Social

Saturday August 1, 2020

- 9:00 am Trail Rides begin
- 6:00 pm Dinner Served
- Trivia
- 50/50 Raffle during dinner
- 7:15 pm Entertainment by Wyoming Home Grown
- 7:30 pm Silent Auction Closes

Sunday August 2, 2020

- 7:00 am Cowboy Church
- 8:00 am Breakfast Served



Some Forest Rules to Please Follow

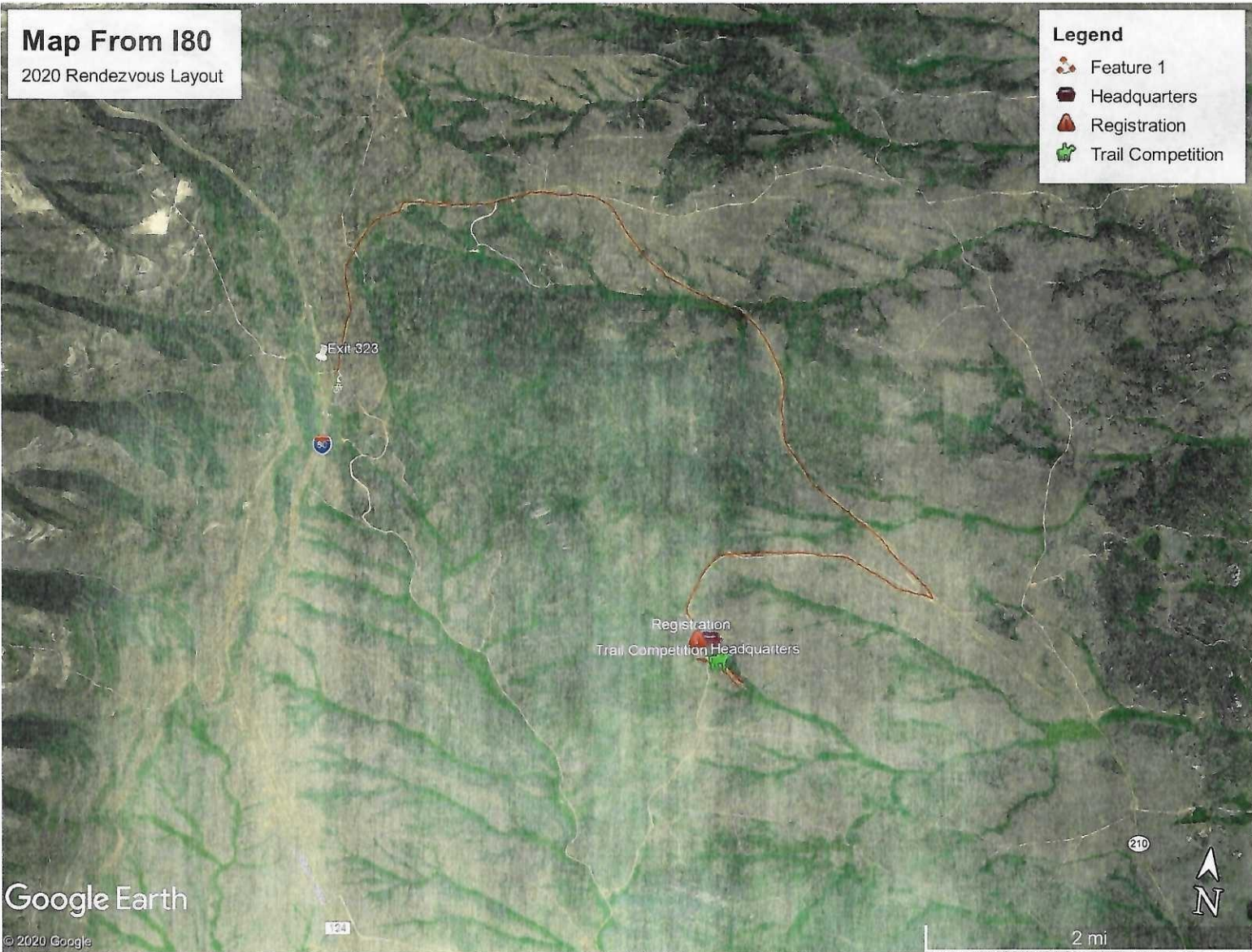
- All Generators must be off by 10 pm please.
 - Dogs are to be leashed.
 - Weed Free Hay is Required.
- Water: Bring your own potable water for humans. There is water available for the equine. Please bring container to carry from the source.
- No campfires. No smoking unless inside your vehicle. Due to fire restrictions – only propane cookers may be used.
- All camping must be within 100 feet of a forest service road.
 - Please clean your site well and scatter manure.
- No camping on the north side of 707D due to the proximity of the creek.
- Our permit is for Friday through Sunday. The Forest Service has asked that we do not move into the area before the event and move campsites afterwards.

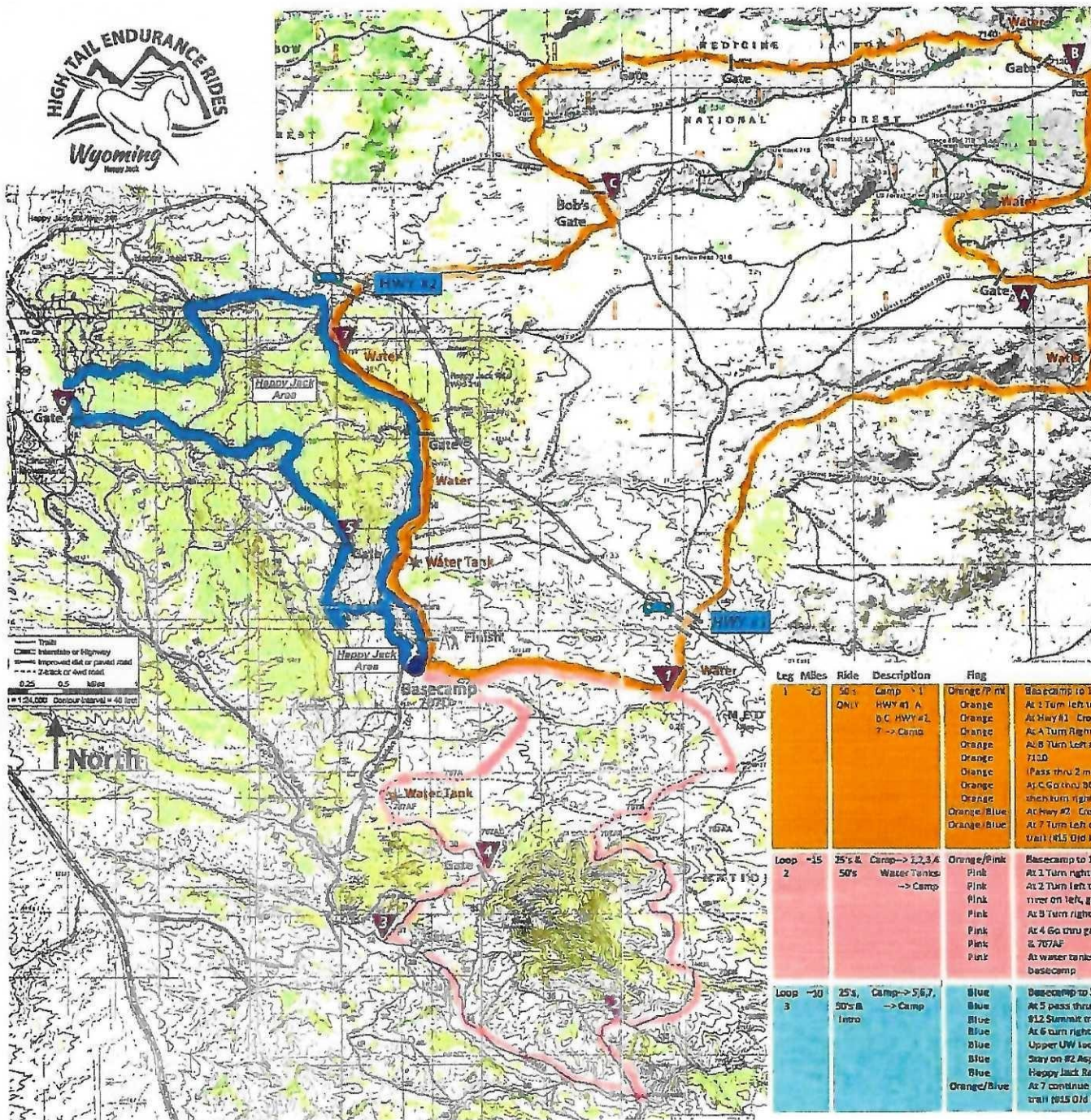
Map From I80

2020 Rendezvous Layout

Legend

- Feature 1
- Headquarters
- Registration
- Trail Competition





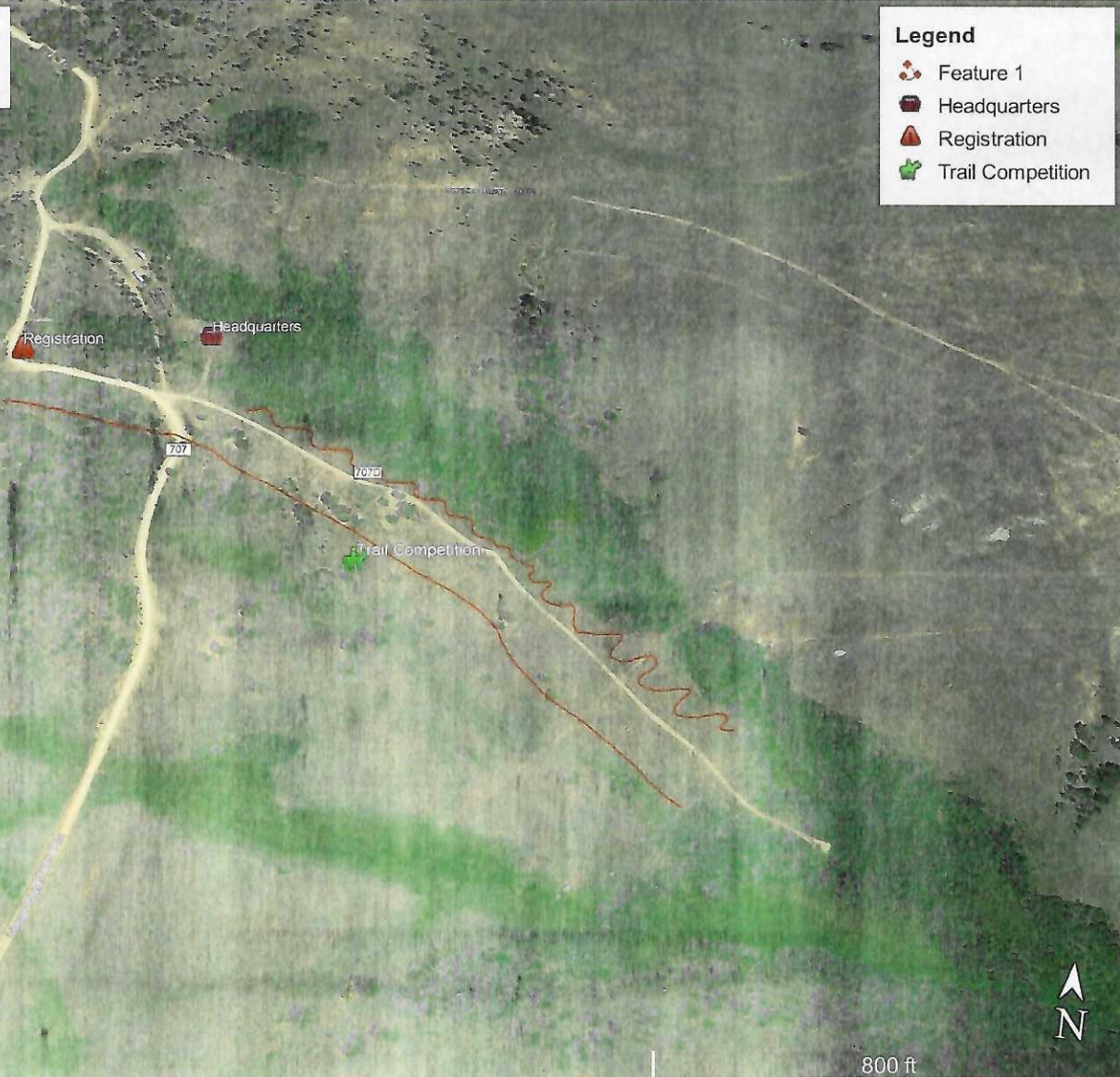
Leg	Miles	Ride	Description	Flag	Detail
1	-25	50's ONLY	Camp → 1 HWY #1 A, b.C HWY #2, 7 → Camp	Orange/Pink Orange Orange Orange Orange Orange Orange Orange/Blue Orange/Blue	Basecamp to 1 At 1 Turn left to head to HWY 210 crossing at At Hwy #1. Cross Over to A At A Turn Right thru Gate to B At B Turn Left at Big Post when pass thru Gate 713D Pass thru 2 more gates on FS Road 716 to C At C Go thru BOB's gate on Carcasses Rd. when then turn right on FS 712 to HWY crossing #2 At Hwy #2 Cross Over to 7 At 7 Turn Left on #15-16 to Basecamp, gate on trail #15 Old Happy Jack Rd. 16 Hooch trail
Loop 2	-15	25's & 50's	Camp → 1, 2, 3 & Water Tanks → Camp	Orange/Pink Pink Pink Pink Pink Pink	Basecamp to 1 At 1 Turn right to 2 At 2 Turn left to river, trail turns right riding into river on left, gate prior to 3 At 3 Turn right to 4 At 4 Go thru gate turn left to water tanks at 707 & 707AF At water tanks 707A & 707AF turn right on 707A basecamp
Loop 3	-10	25's, 50's Intro	Camp → 5, 6, 7 → Camp	Blue Blue Blue Blue Blue Blue Orange/Blue	Basecamp to 5 - #12 Headquarters Trail At 5 pass thru gate travel on #15 Summit Loop-#12 Summit trail to 6 At 6 turn right and pass through gate on trail #5 Upper UW loop thru to #2 Aspen Trail Stay on #2 Aspen Trail turn right onto #15 Old Happy Jack Rd to 7 At 7 continue on #15-16 to Basecamp, gate on trail #15 Old Happy Jack Rd. 16 Hooch trail

Happy Jack 2020

2020 Rendezvous Layout

Legend

- Feature 1
- Headquarters
- Registration
- Trail Competition



Google Earth

© 2020 Google



800 ft